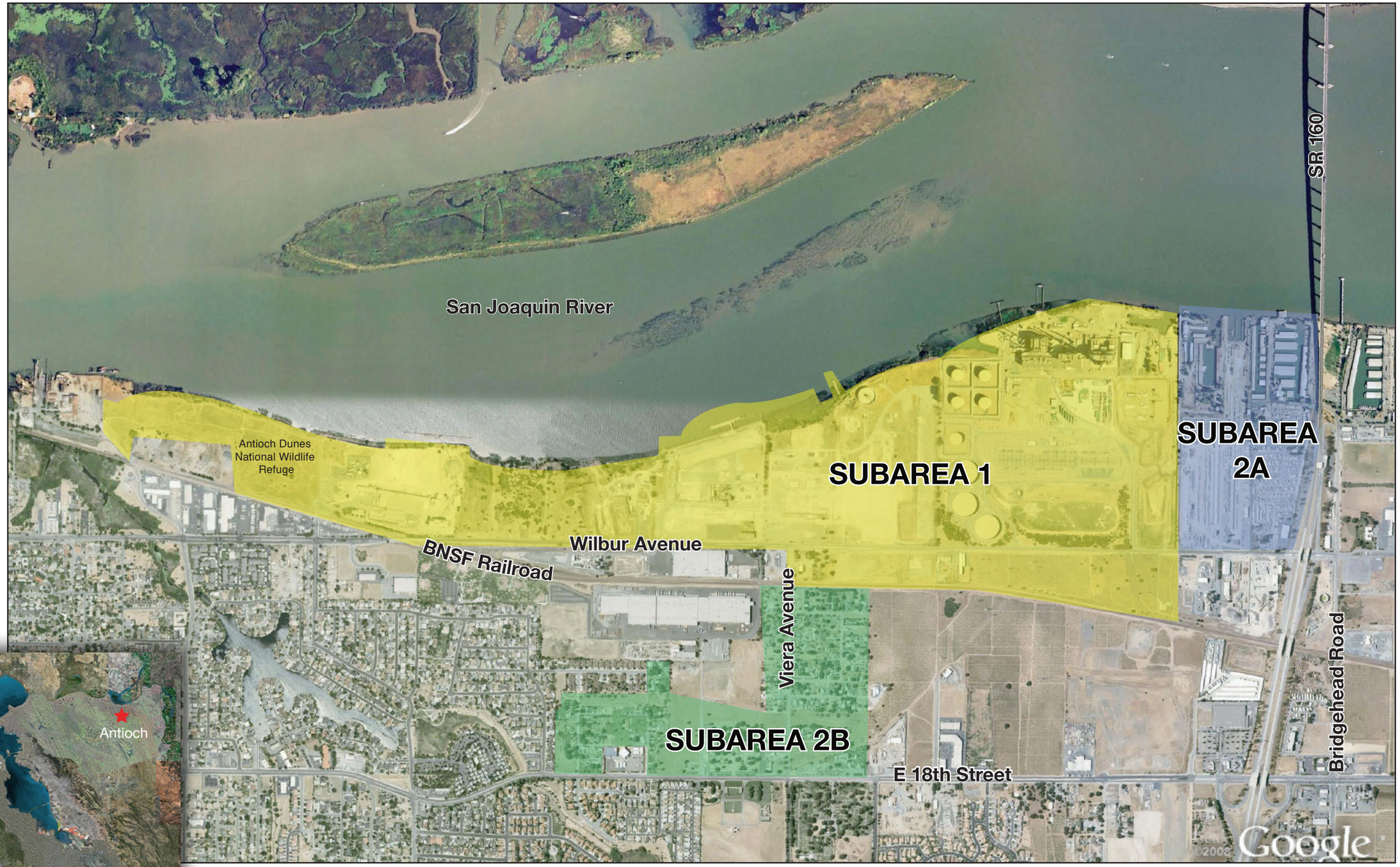

Project Location

Figure 1

Source: Google Earth, 2009.

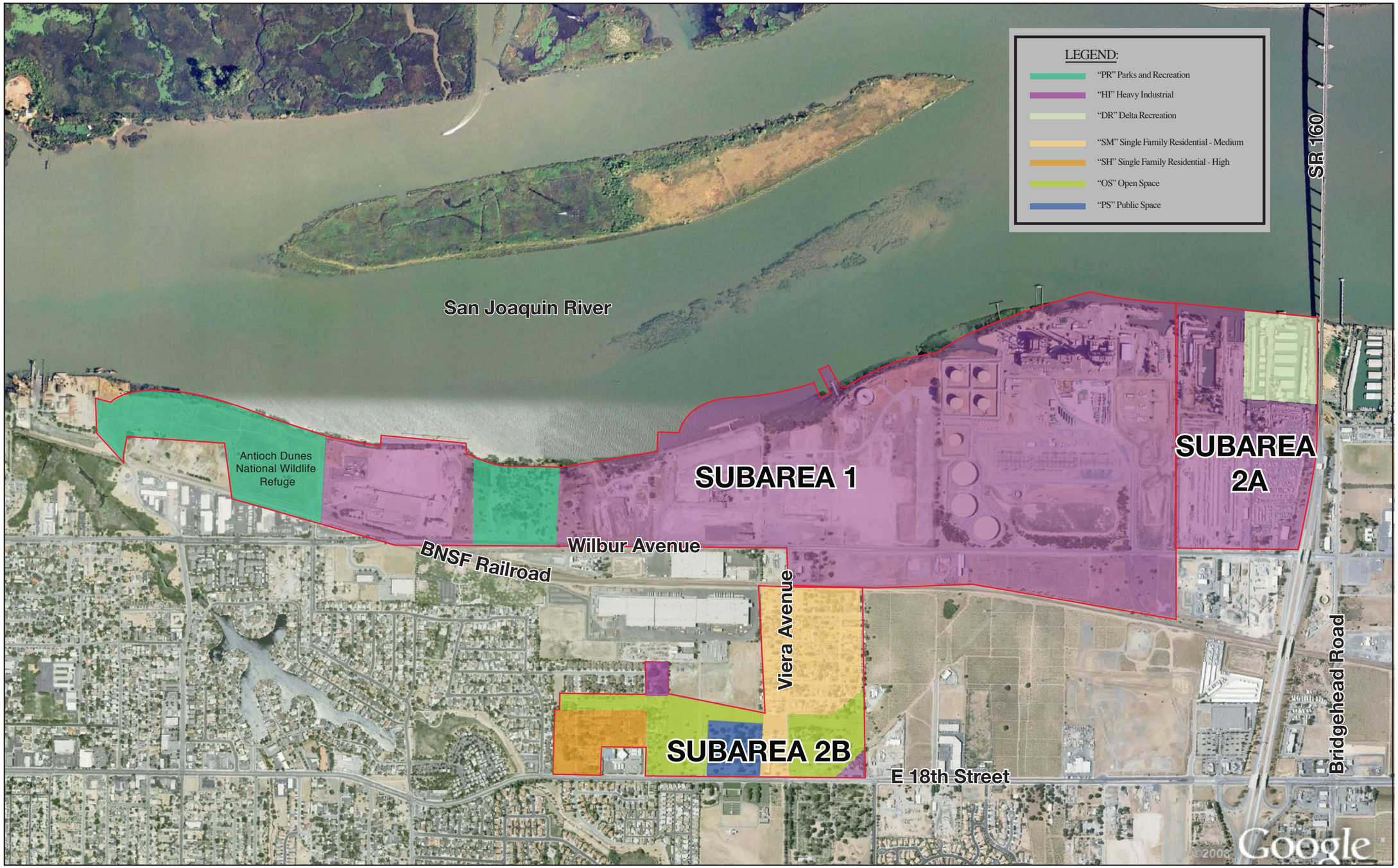

N
0 1000
FEET

Contra Costa County General Plan Designations

Figure 2

Source: Google Earth, 2009.

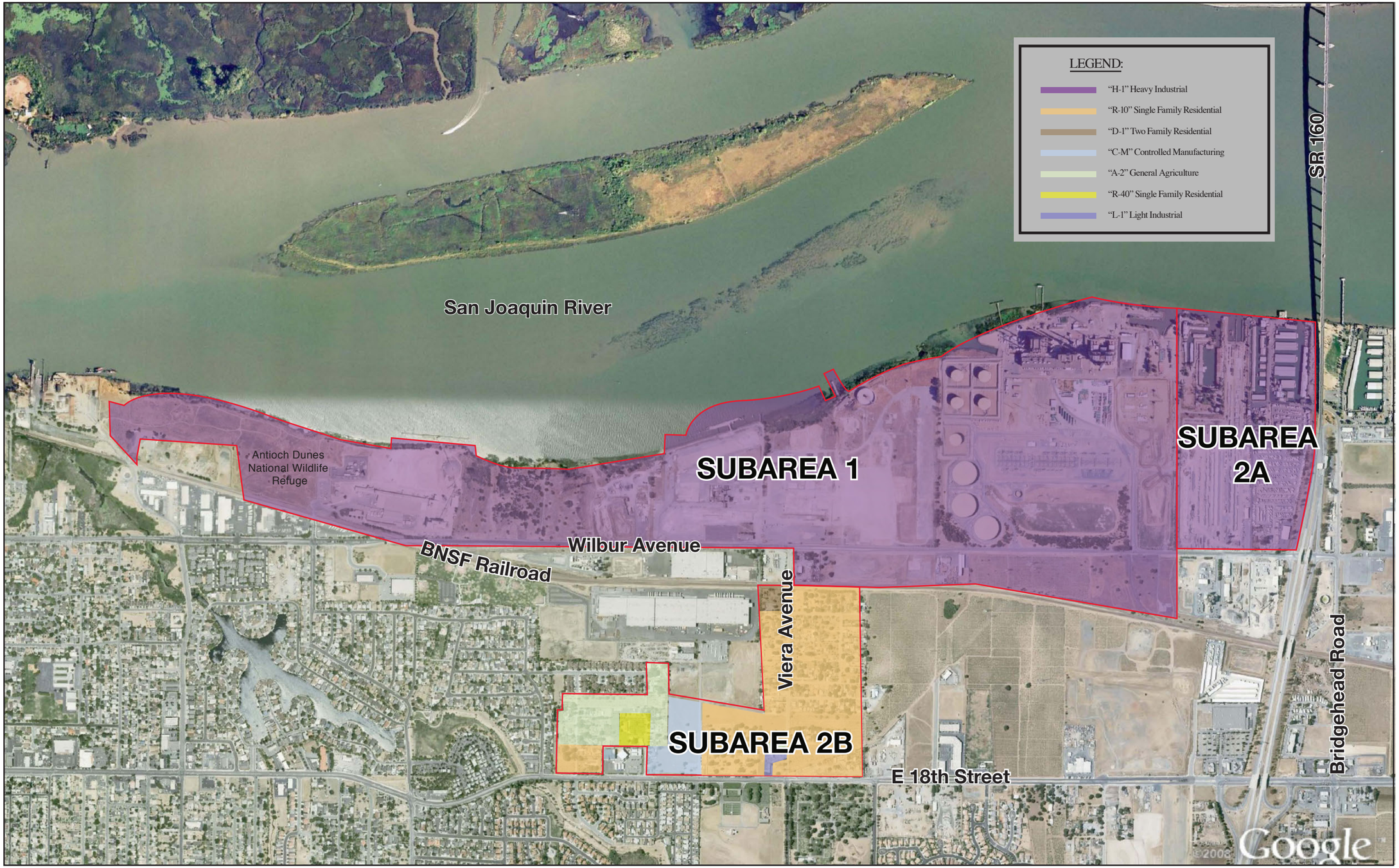

N
0 1000
FEET

Contra Costa County Zoning Designations

Figure 3

Source: Google Earth, 2009.

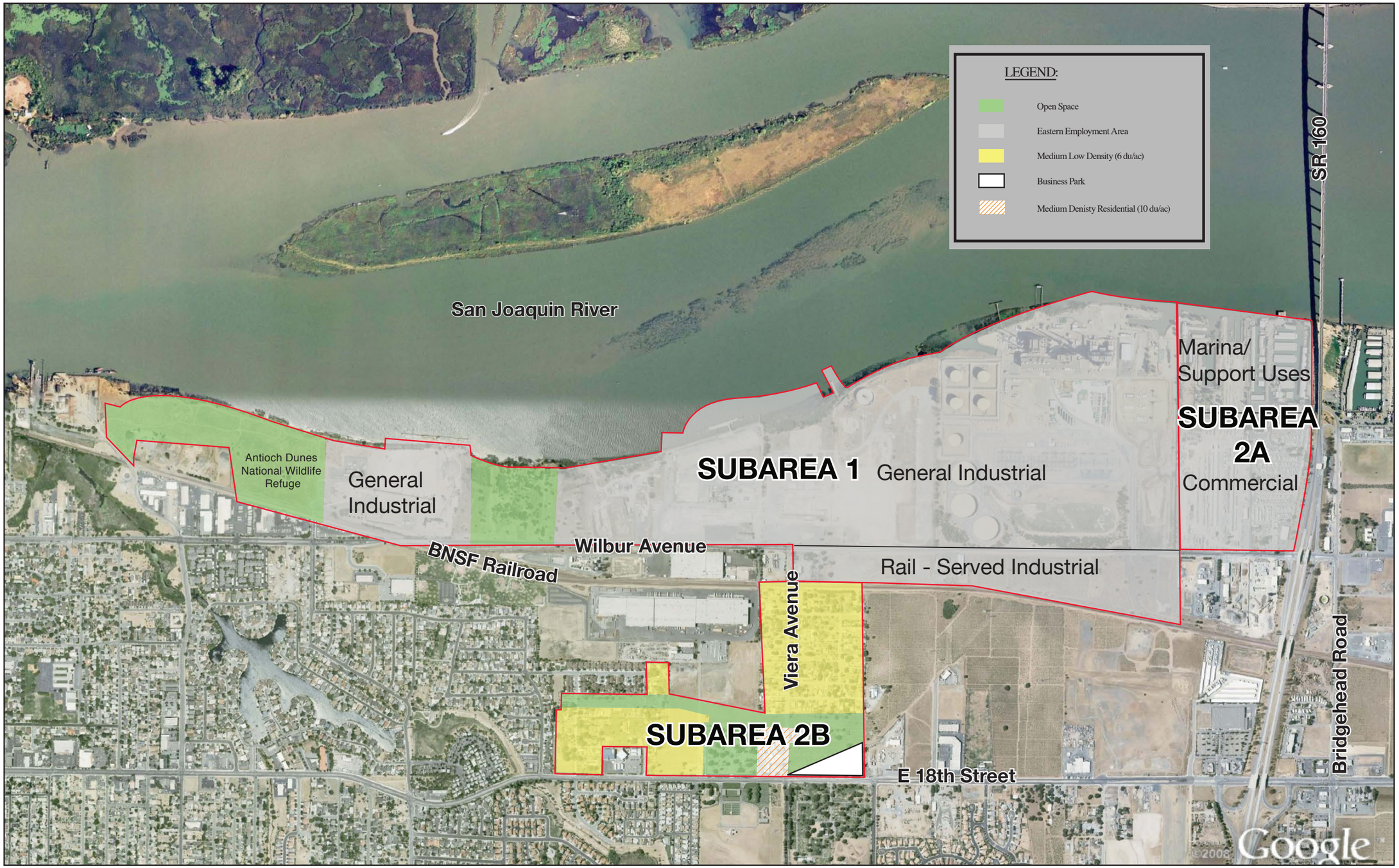

City of Antioch General Plan Designations

Figure 4

Source: Google Earth, 2009.

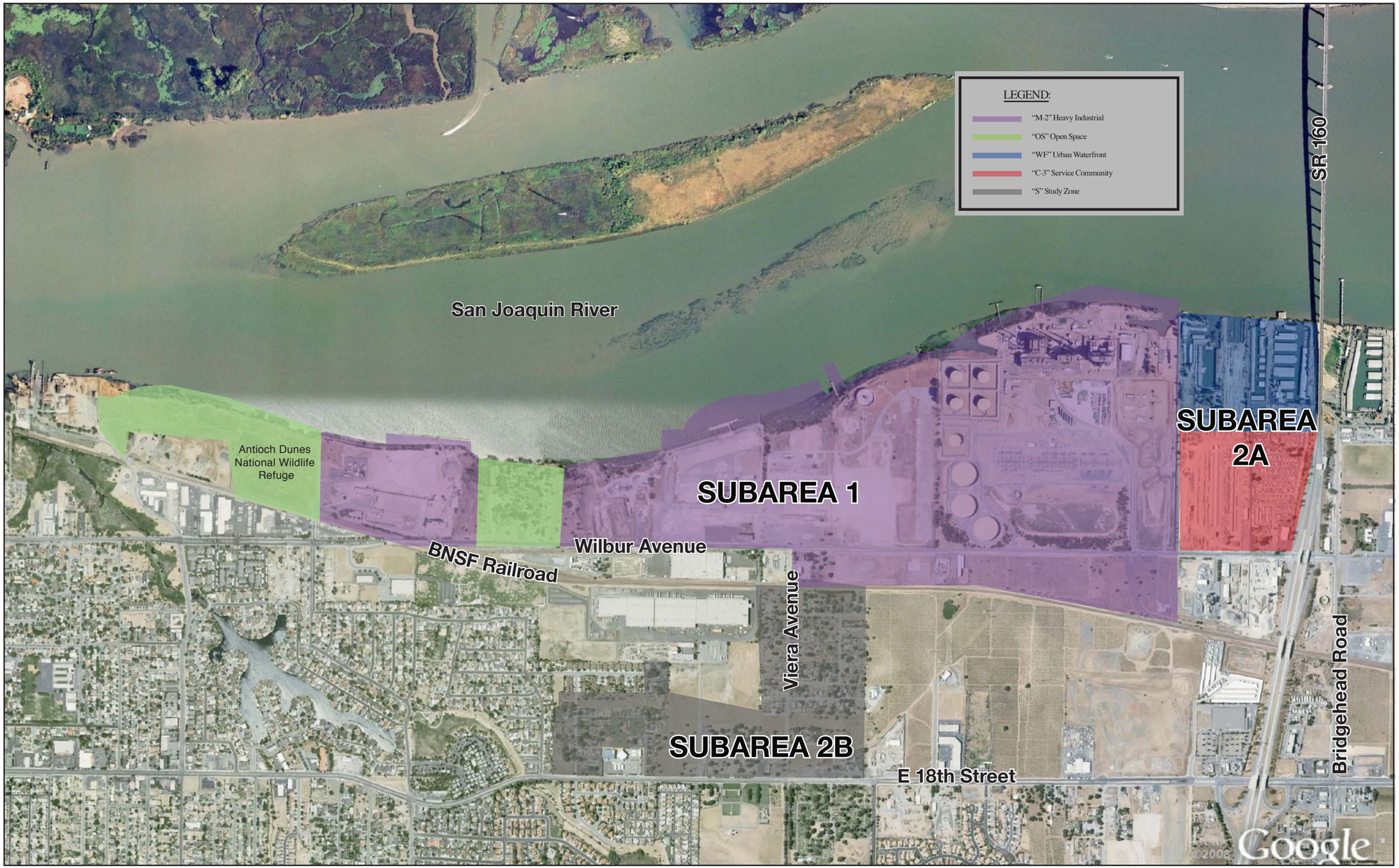

N

0 1000
FEET

Proposed City of Antioch Prezoning

Figure 5

Source: Google Earth, 2009.

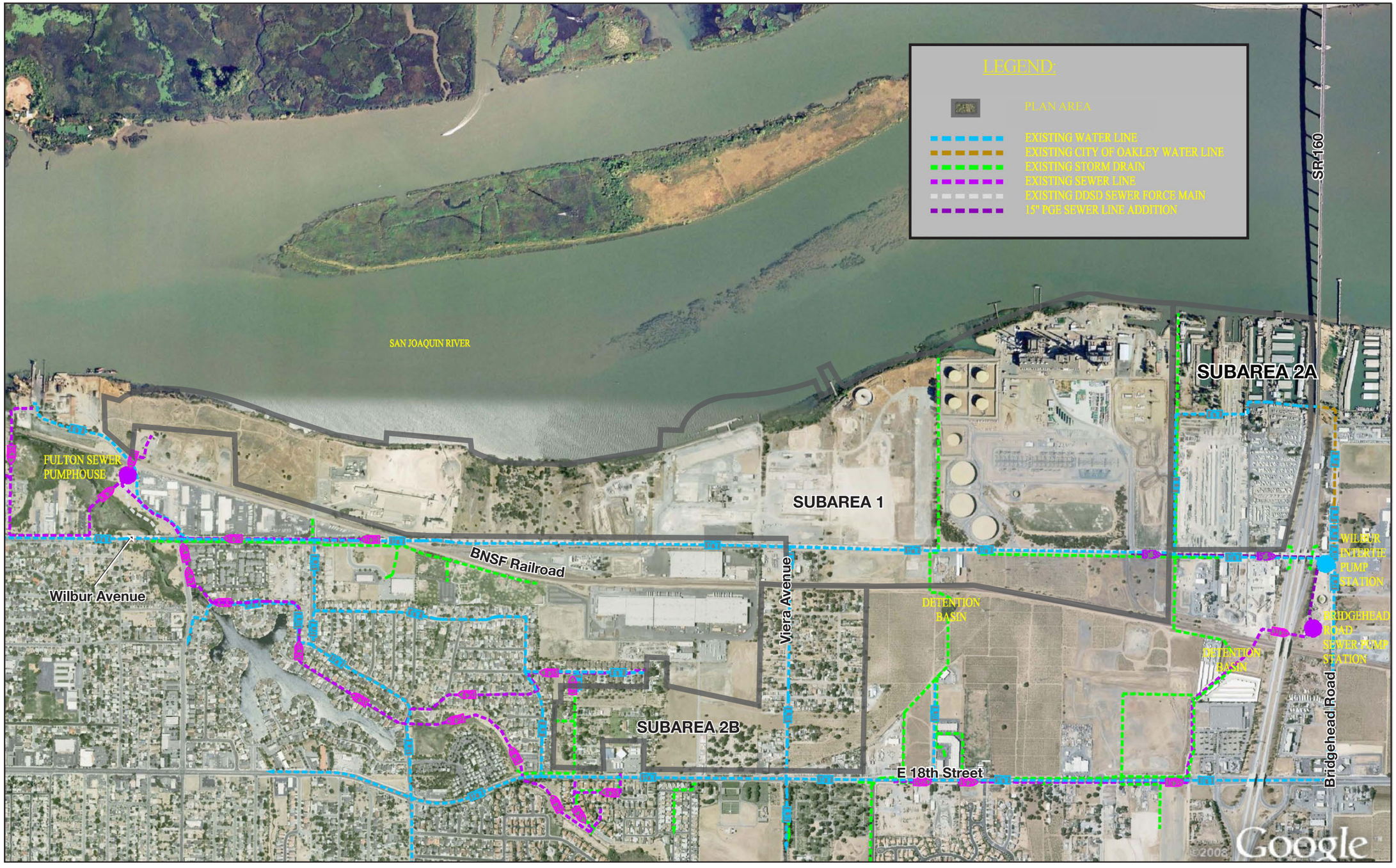

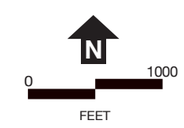

Existing Utilities

Figure 6

Source: Google Earth, 2009.

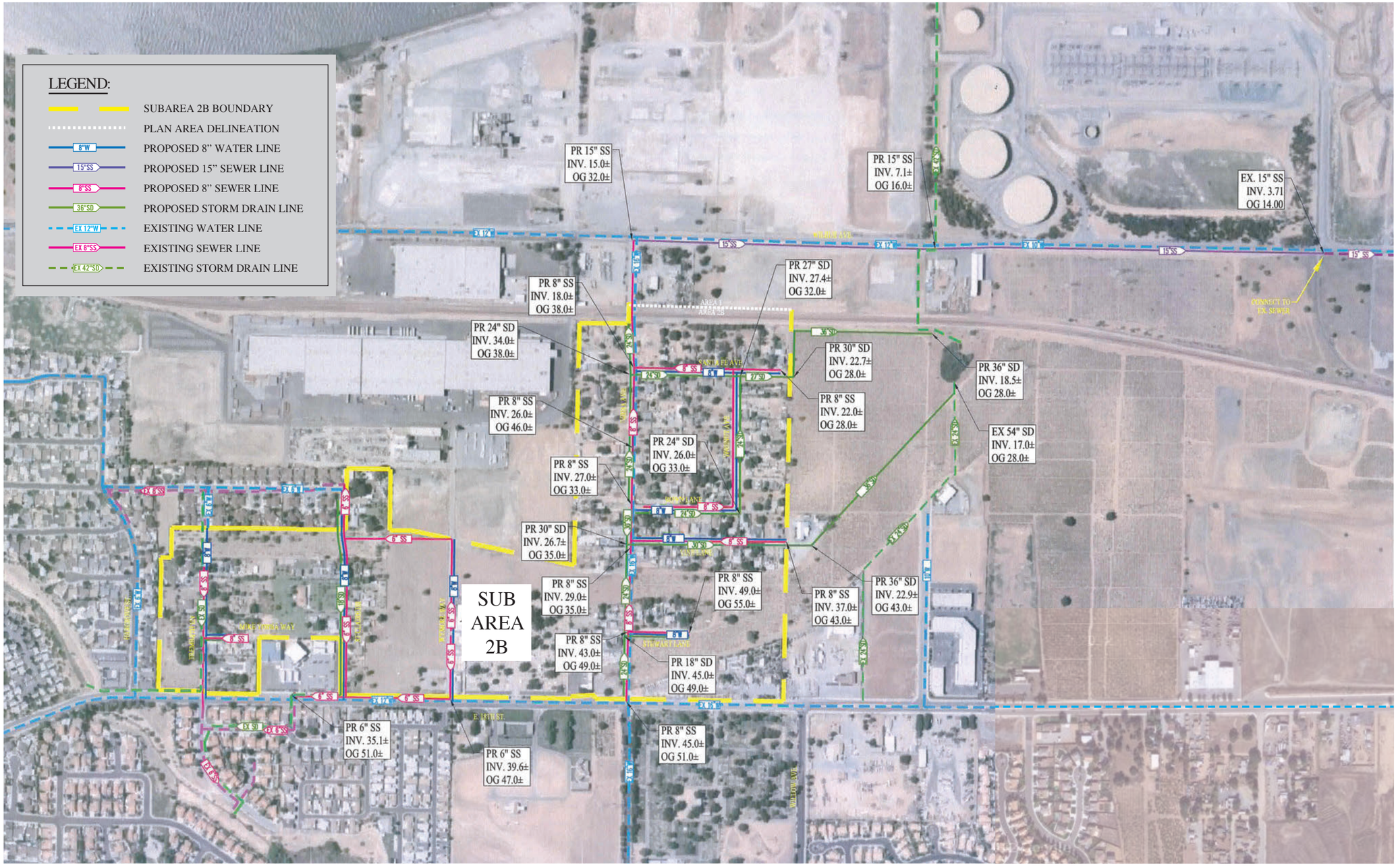

Detailed Utility Plan for Subarea 2B Figure 7

Source: Carlson, Barbee & Gibson, Inc. 2012.

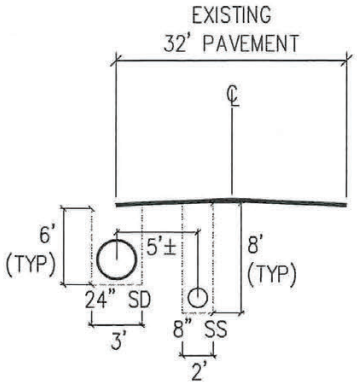

CROSS SECTION 1

VIERA AVE.

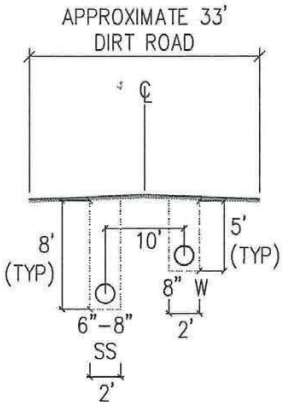

CROSS SECTION 4

TREMBATH LANE
WYMORE WAY

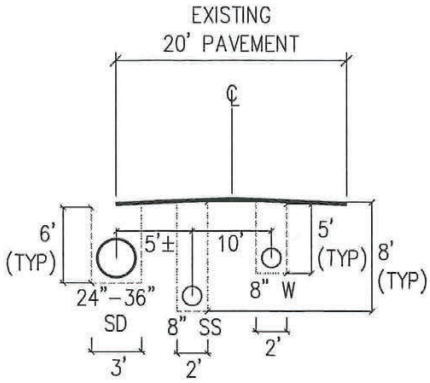

CROSS SECTION 2

SANTA FE AVE.
WALNUT AVE.

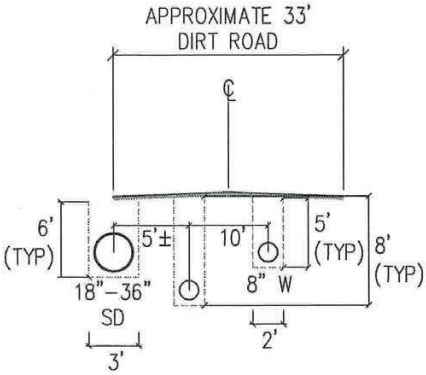

CROSS SECTION 5

MIKE YORBA WAY
ST. CLAIRE DRIVE
STEWART LANE
VINE LANE

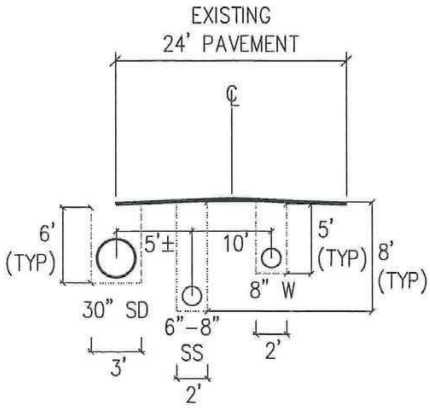

CROSS SECTION 3

BOWN LANE

Proposed Utility Cross Sections for Subarea 2B

Figure **8**

Source: Carlson, Barbee & Gibson, Inc. 2012.

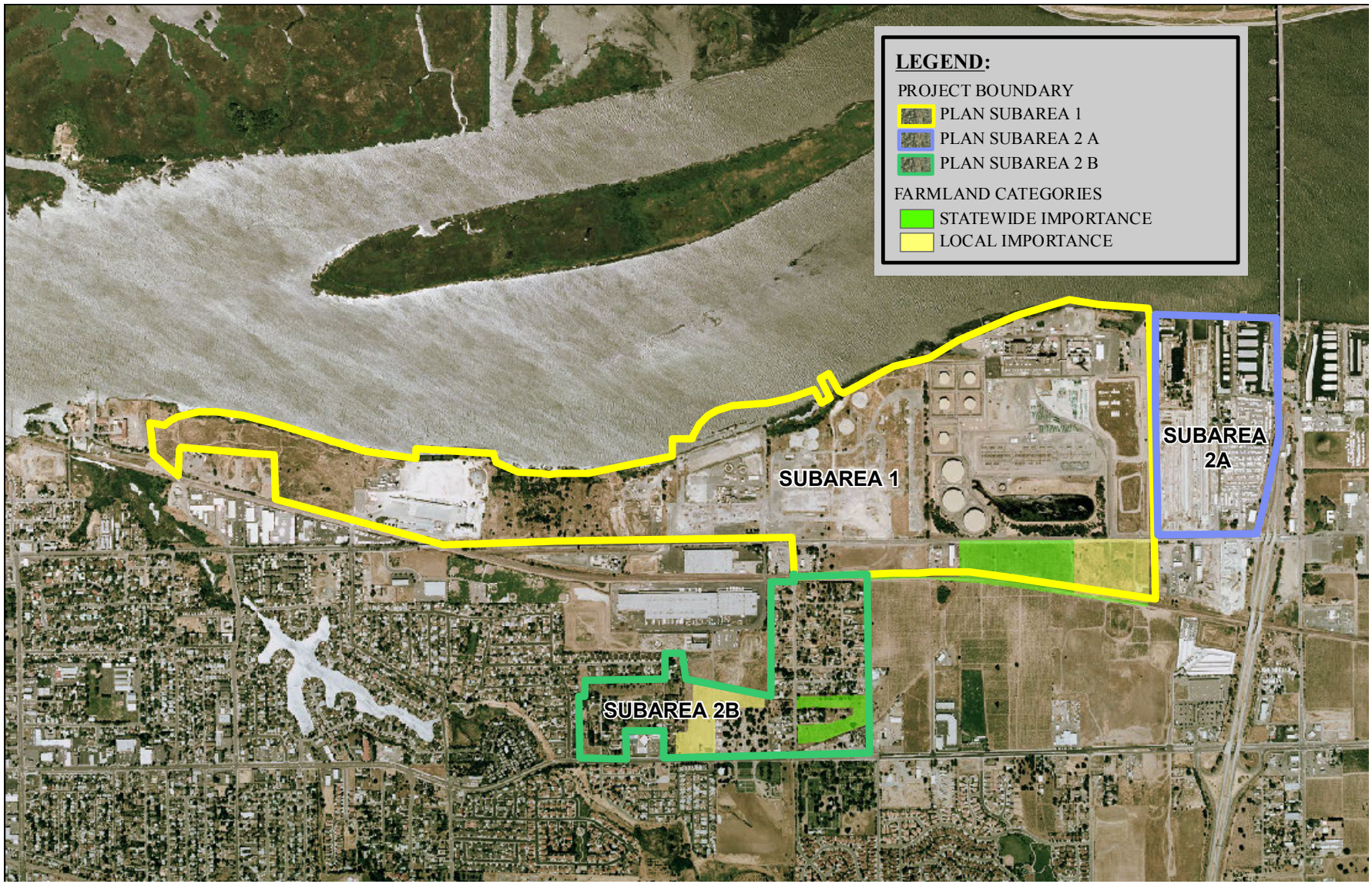

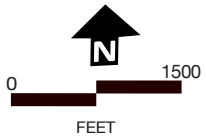

Farmlands in Project Area

Figure 9

Source: FMMP, 2010