# PARK MAINTENANCE BID NO. 988-0722-14B
# PARK SERVICE AND AREA MAPS

| Bid Line # | Park Name Web Directions | Click To View Service Maps | Approx. Servicable Acreage | Address | Cross Street |
|---|---|---|---|---|---|
| 1 | Almondridge Park | View Map | 8.6 | 3400 Almondridge Drive | Beechnut Drive |
| 2 | Antioch Community Park | View Map | 42.83 | 801 James Donlon Blvd | Blythe Drive |
| 3-A | Antioch Community Center | | Not Avail. | 4703 Lone Tree Way | Deer Valley Road |
| 3-B | Antioch Water Park - Inside | View Map | Not Avail. | 4701 Lone Tree Way | Hillcrest Avenue |
| 3-C | Antioch Water Park - Outside | | Not Avail. | 4701 Lone Tree Way | Hillcrest Avenue |
| 4 | Canal Park | View Map | 4.8 | 3100 Gentrytown Drive | Curtis Drive |
| 5 | Chaparral Park | View Map | 4 | Prewett Ranch Drive | Candlewood Way |
| 6 | Chichibu Park | View Map | 6.3 | 3200 Longview Road | Acorn Drive |
| 7 | City Park | View Map | 5 | 1000 A Street | 10th Street |
| 8 | Contra Loma Estates Park | View Map | 5 | 2800 Mahogany Way | Manzanita Drive |
| 9 | Country Manor Park | View Map | 21 | 2800 Asilomar Drive | Carpenteria Drive |
| 10 | Dallas Ranch Park | View Map | 5 | 1137 Prewett Ranch Drive | Mesa Ridge Drive |
| 11 | Deerfield Mini Park | View Map | 3.95 | 4700 Deerfield Drive | Bucksin Drive |
| 12 | Diablo West Park | View Map | 4.16 | 2000 Prewett Ranch Drive | Mokelumne Drive |
| 13 | Eaglesridge Park | View Map | 5.4 | 4200 Eagleridge Drive | Greystone Drive |
| 14 | Fairview Park | View Map | 3 | 1100 Crestview Drive | Fairview Drive |
| 15 | Gentrytown Park | View Map | 14 | 2800 Carmona Way | Monterey Drive |
| 16 | Hansen Park | View Map | 5 | 5099 Hansen Drive | Nortonville Drive |
| 17 | Harbour Park | View Map | 7.9 | 2900 Ashburton Drive | Lindley Drive |
| 18 | Heidorn Ranch Park | View Map | 3 | Vista Grande Drive | Lone Tree Way |
| 19 | Hillcrest Park | View Map | 18 | 1300 Larkspur Drive | Sunflower Drive |
| 20 | Jacobsen Park | View Map | 1.3 | 1600 Jacobsen Street | Hargrove Street |
| 21 | Knoll Park | View Map | 5 | 5000 Country Hills Drive | Hillcrest Avenue |
| 22 | Marchetti Park | View Map | 5 | 2500 Kendree Street | Delta Fair Boulevard |
| 23 | Markley Creek Park | View Map | 4.06 | 3301 Summit Way | Sommersville Road |
| 24 | Meadow Creek Park | View Map | 5 | 4707 Vista Grande Drive | Canada Valley Road |
| 25 | Meadowbrook Park | View Map | 2.9 | 1300 Yellowstone Drive | Hillcrest Avenue |
| 26 | Memorial Tree Grove | View Map | 0.5 | Lone Tree Way | Hillcrest Avenue |
| 27 | Mira Vista Park | View Map | 6.8 | 3000 S Francisco Way | Putnam |
| 28 | Mira Vista Hills Park | View Map | 9.2 | 2000 Silverado Drive | Gentrytown Drive |
| 29 | Mountaire Park | View Map | 5.1 | 2600 Sunset Lane | Fleetwood Drive |
| 30 | Nelson Ranch Park | View Map | 9.5 | 4700 Wildhorse Road | Ridgeline Drive |
| 31 | Prosserville Park | View Map | 1.6 | 1400 W 6th Street | M Street |
| 32 | Village East Park | View Map | 3.77 | 2700 Gentrytown Drive | Johnson Drive |
| 33 | Williamson Ranch Park | View Map | 5 | 5000 Lone Tree Way | Indian Hills Drive |

N

3400 Almondridge Dr

*City of Antioch GIS*

**Almondridge Park**
**8.6 Acres**

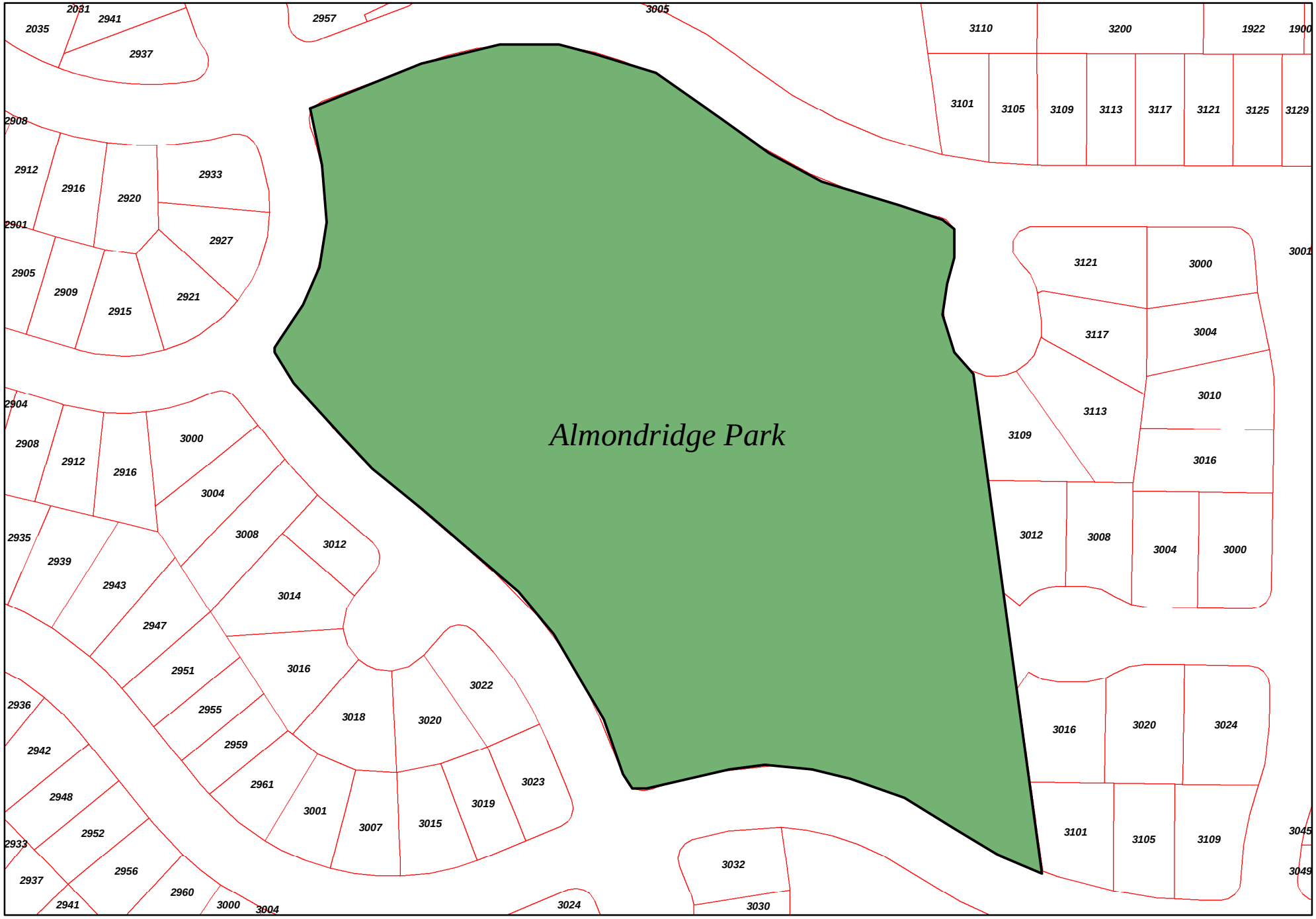
Almondridge Park
2031
2941
2035
2937
2957
3005
3110
3200
1922
1900
3101
3105
3109
3113
3117
3121
3125
3129
2908
2912
2916
2920
2933
2901
2927
2905
2909
2915
2921
3121
3000
3001
3117
3004
3010
3113
3109
3016
2904
2908
2912
2916
3000
3004
3008
3012
3012
3008
3004
3000
2935
2939
2943
3014
2947
2951
3016
3022
2936
2955
3018
3020
3016
3020
3024
2942
2959
2961
3023
2948
3001
3019
3007
3015
3101
3105
3109
3045
2933
2952
3032
2937
2956
2960
3049
2941
3000
3004
3024
3030
N
3400 Almondridge Drive
City of Antioch GIS
Almondridge Park
8.6 Acres

N

801 James Donlon Blvd

City of Antioch GIS

**Antioch Community Park**
**43.98 Acres**

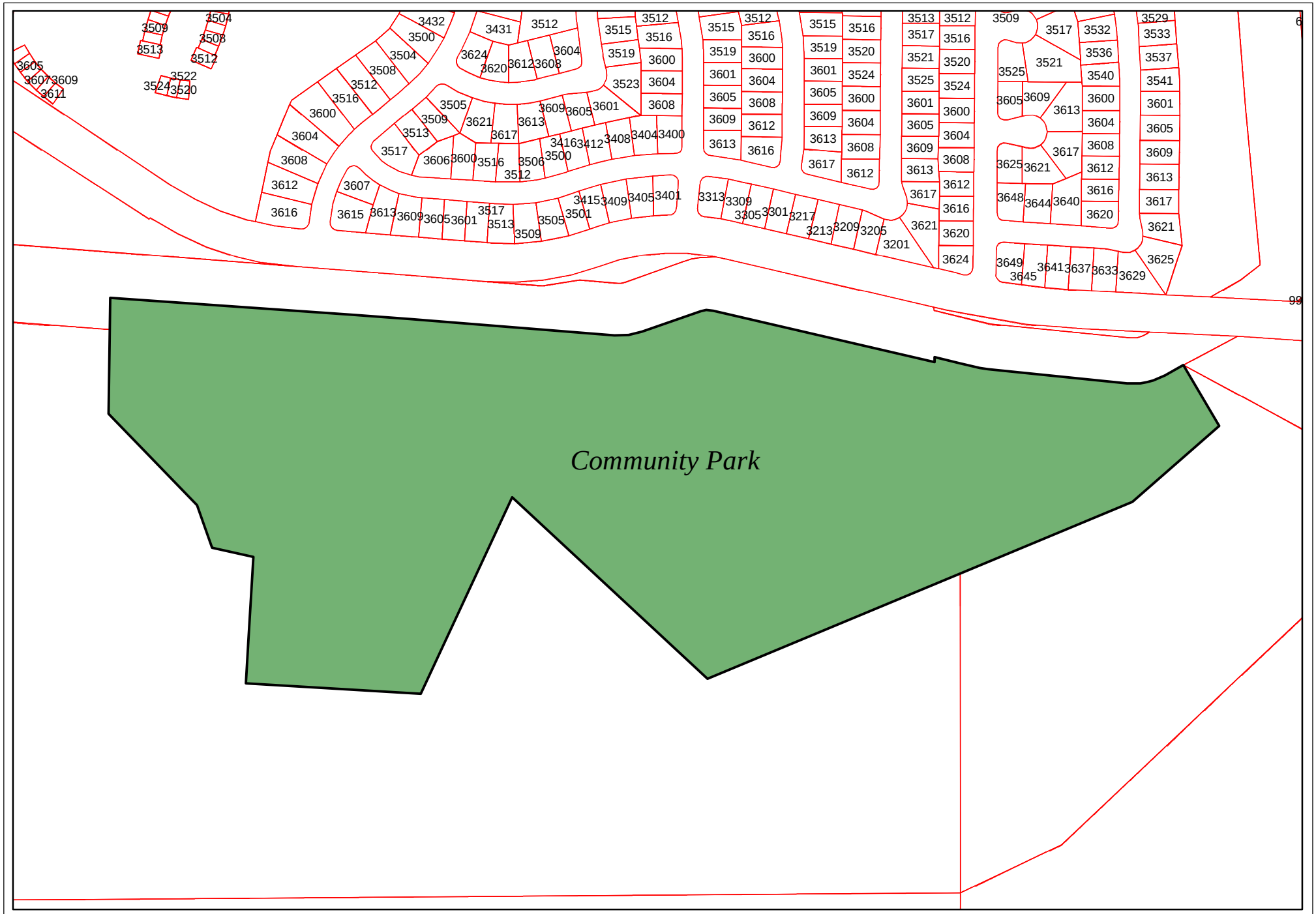


N

801 James Donlon Blvd

*City of Antioch GIS*

**Antioch Community Park**
**43.98 Acres**

City of Antioch GIS

Antioch Water Park

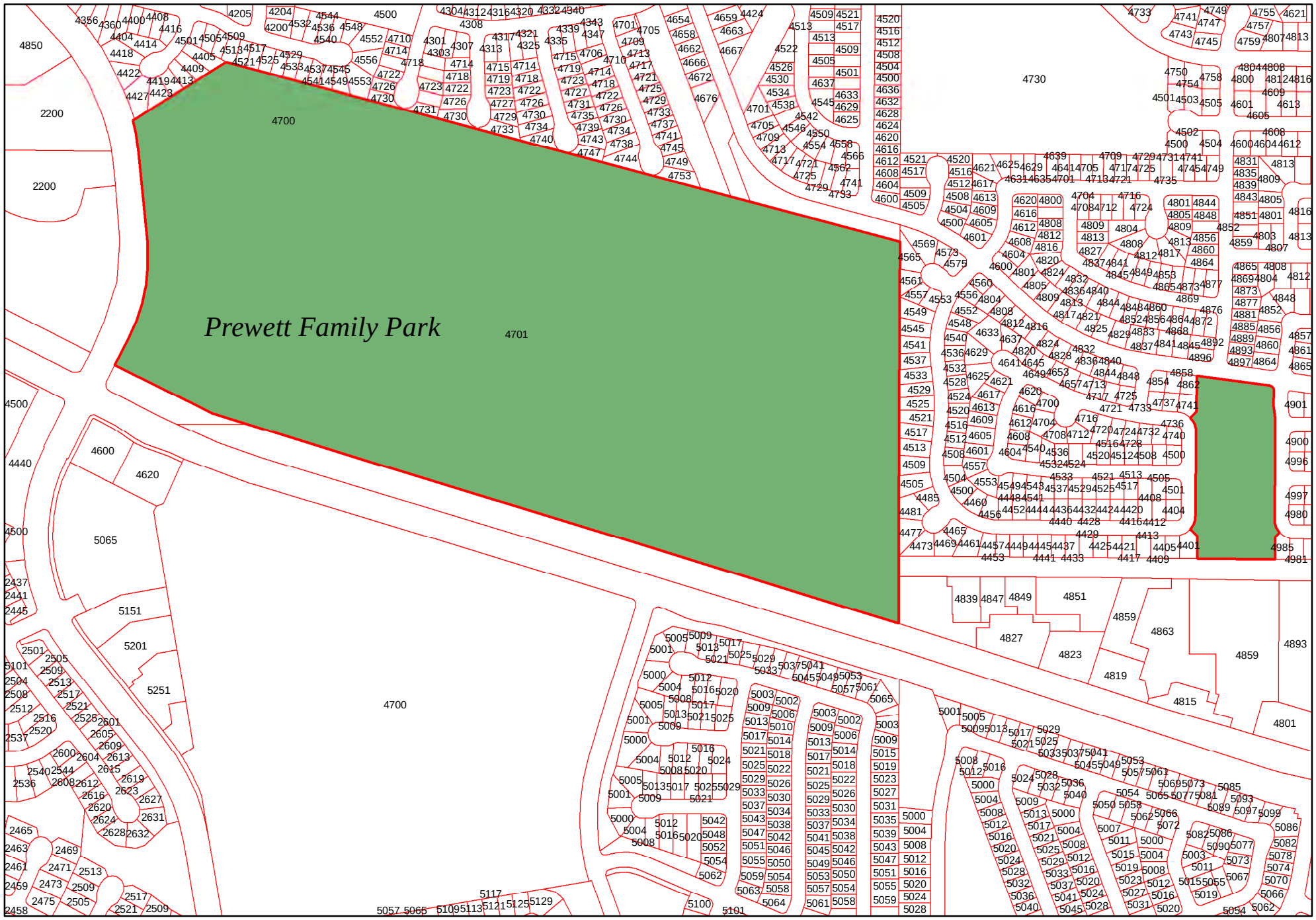


N

**4701 Lone Tree Way**

***City of Antioch GIS***

# Antioch Water Park

N

5100 Prewett Ranch Drive

*City of Antioch GIS*

**Canal Park**
**4.8 Acres**

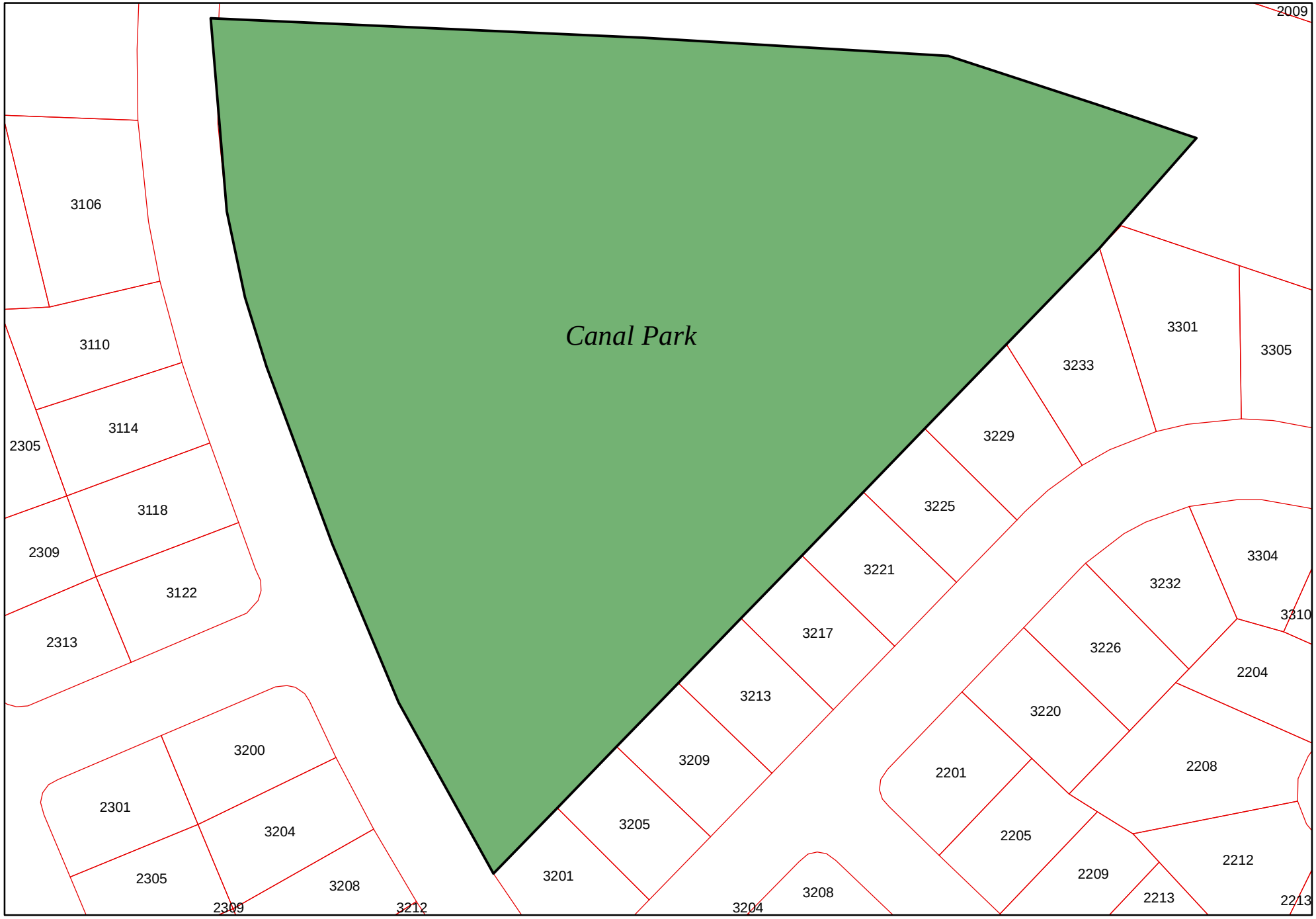


N

3200 Gentrytown Dr

*City of Antioch GIS*

**Canal Park**
**4.8 Acres**

N

3200 longview Road

*City of Antioch GIS*

**Chaparral Park**
**4 Acres**

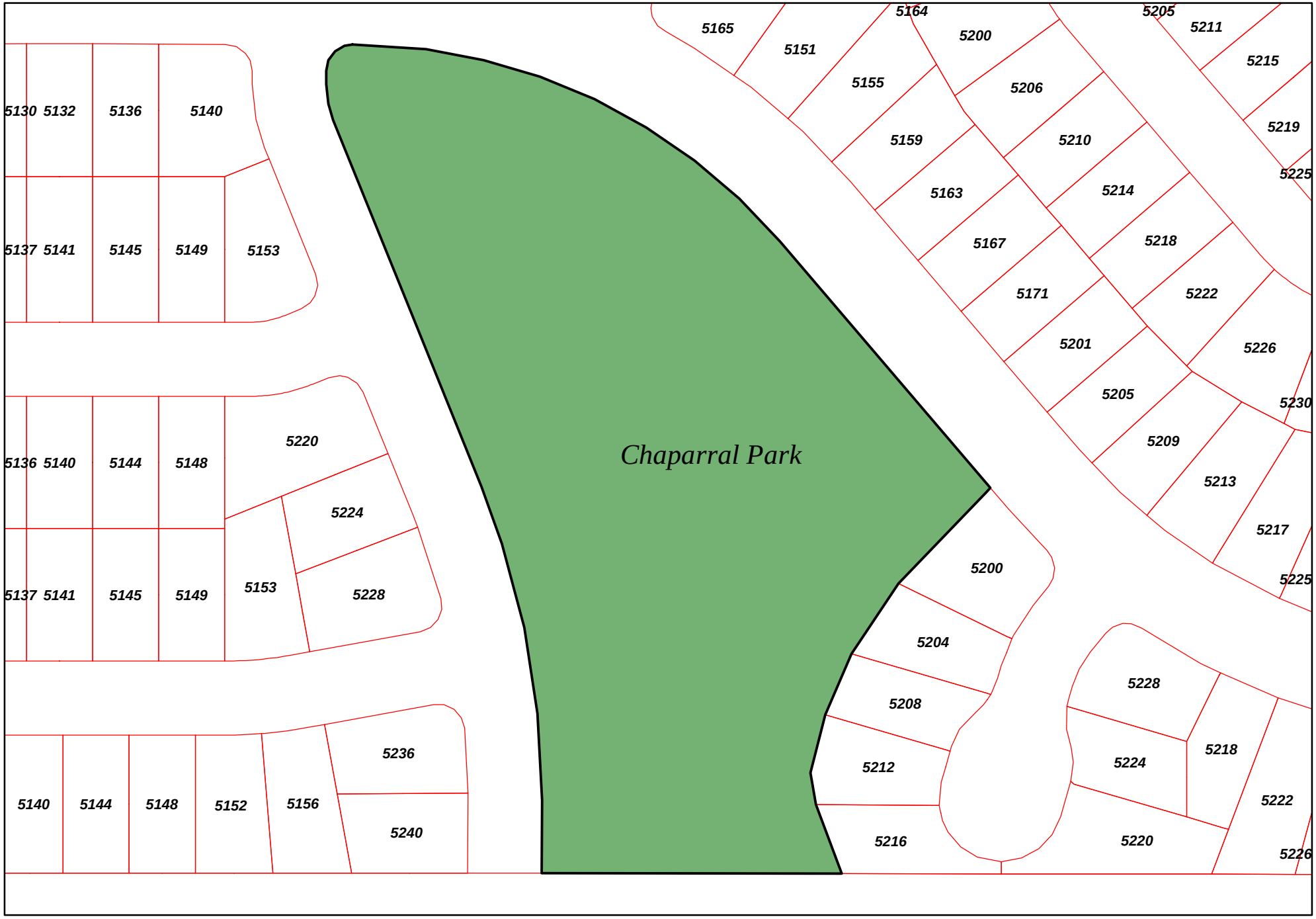


N

Prewett Ranch Dr

*City of Antioch GIS*

**Chaparral Park**
**3.95 Acres**

N

3200 longview Road

*City of Antioch GIS*

**Chichibu Park**
**6.15 Acres**

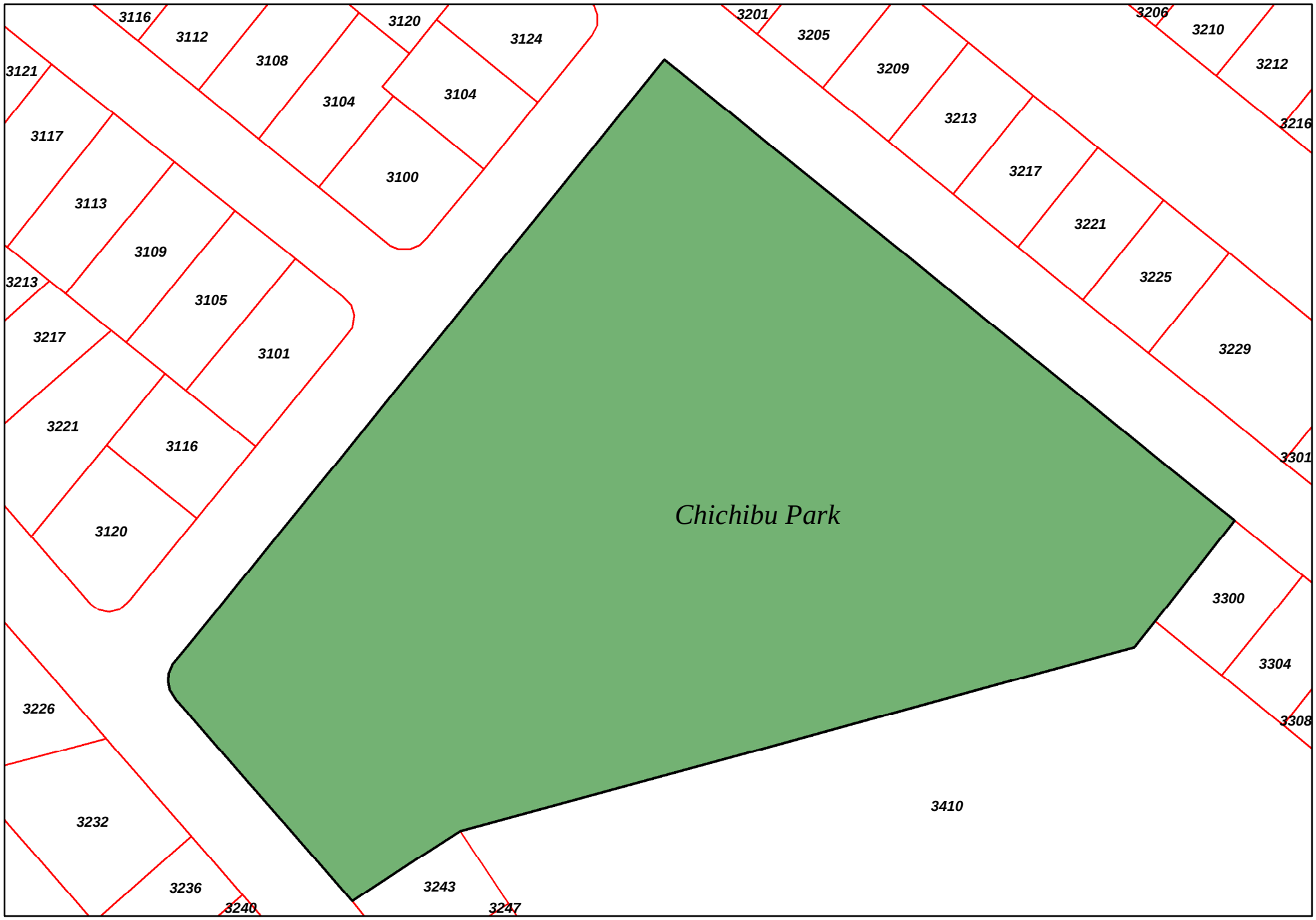


N

3200 Longview Road

*City of Antioch GIS*

**Chichibu Park**
**6.15 Acres**

N

1000 A Street

*City of Antioch GIS*

**City Park**
**4.96 Acres**

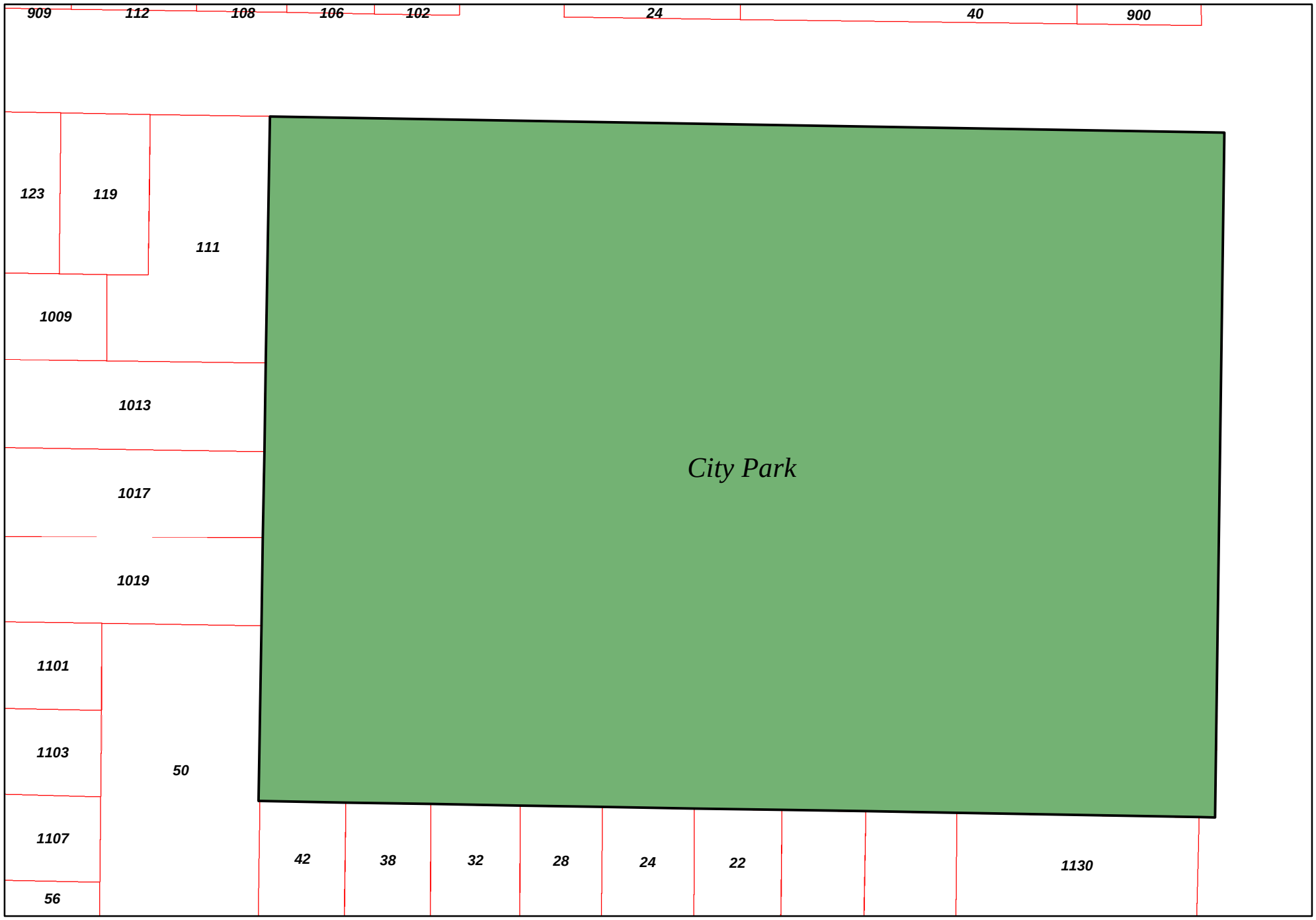


N

1000 A Street

*City of Antioch GIS*

**City Park**
**4.96 Acres**

N

2800 Mahogany Way

*City of Antioch GIS*

**Contra Loma Park**
**4.32 Acres**

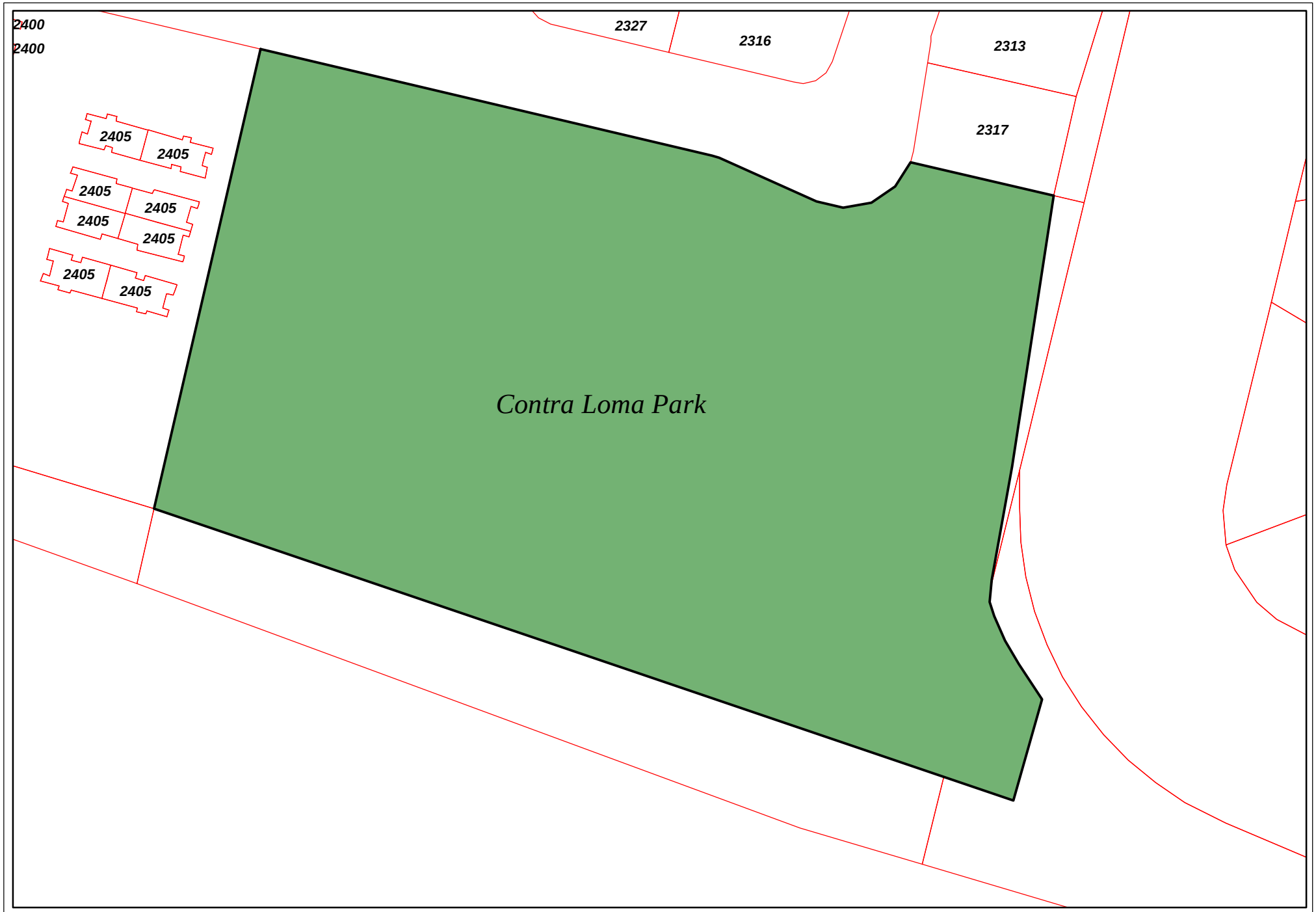


N

2800 Mahogany Way

*City of Antioch GIS*

**Contra Loma Park**
**4.99 Acres**

N

2800 Asilomar Drive

*City of Antioch GIS*

**Country Manor Park**
**20.23 Acres**

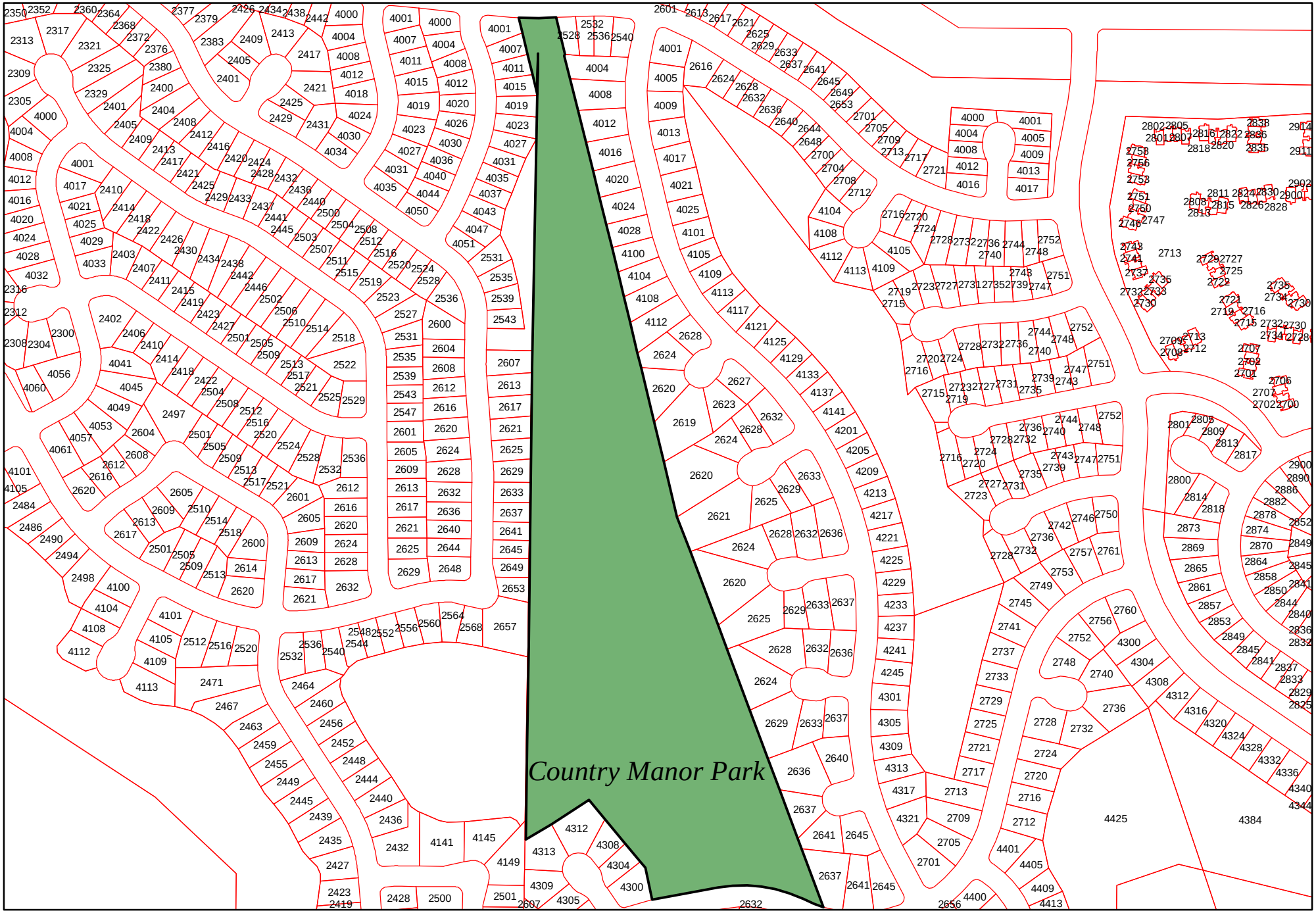


N

**2800 Asilomar Drive**

***City of Antioch GIS***

**Country Manor Park**
**20.23 Acres**

N

1137 Prewett Ranch Drive

*City of Antioch GIS*

**Dallas Ranch Park**
**5 Acres**

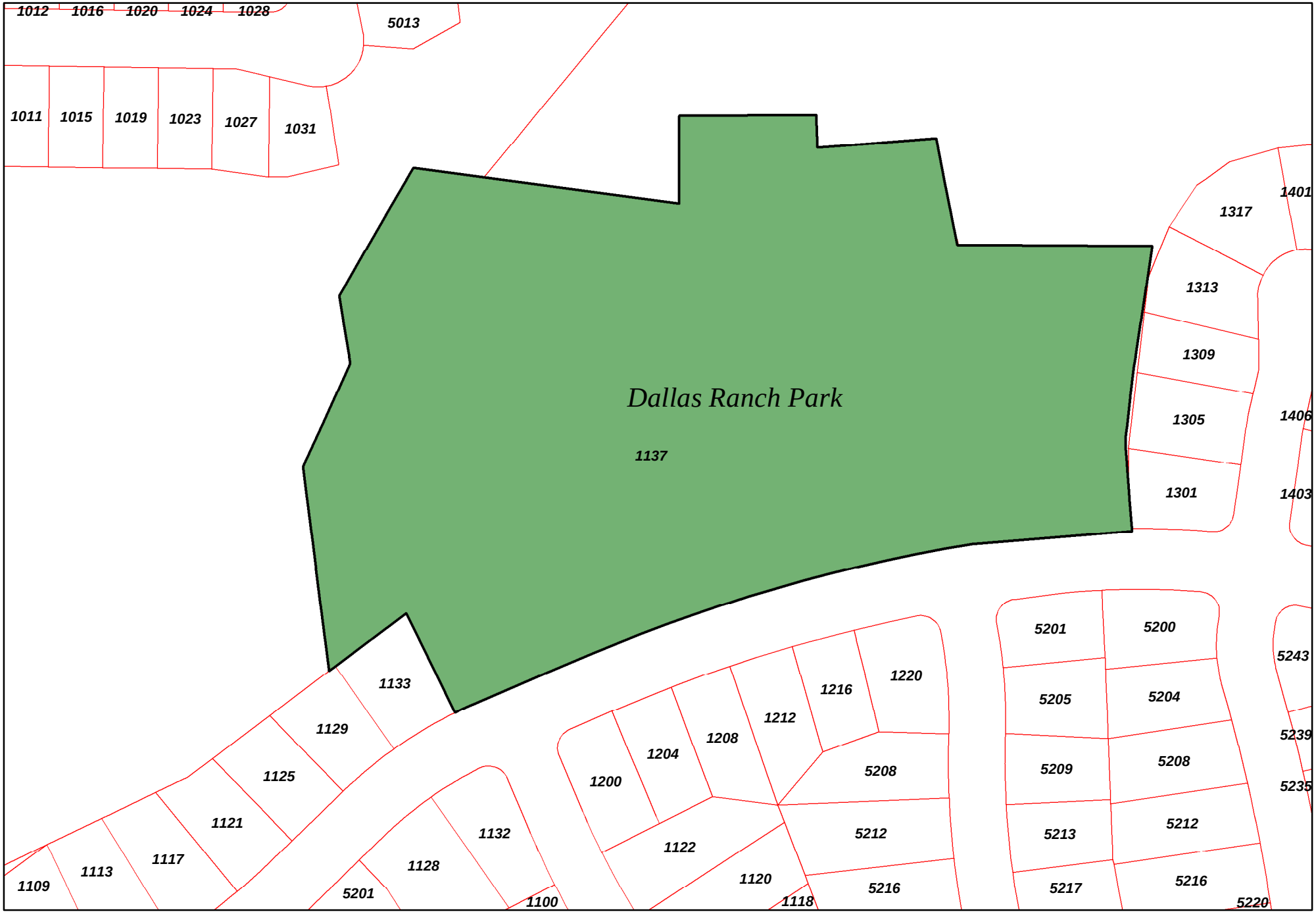


N

1137 Prewett Ranch Drive

*City of Antioch GIS*

**Dallas Ranch Park**
**5.02 Acres**

N

CITY OF ANTIOCH 1872 CALIFORNIA

**4700 Deerfield Drive**

***City of Antioch GIS***

**Deerfield Park**
**3.94 Acres**

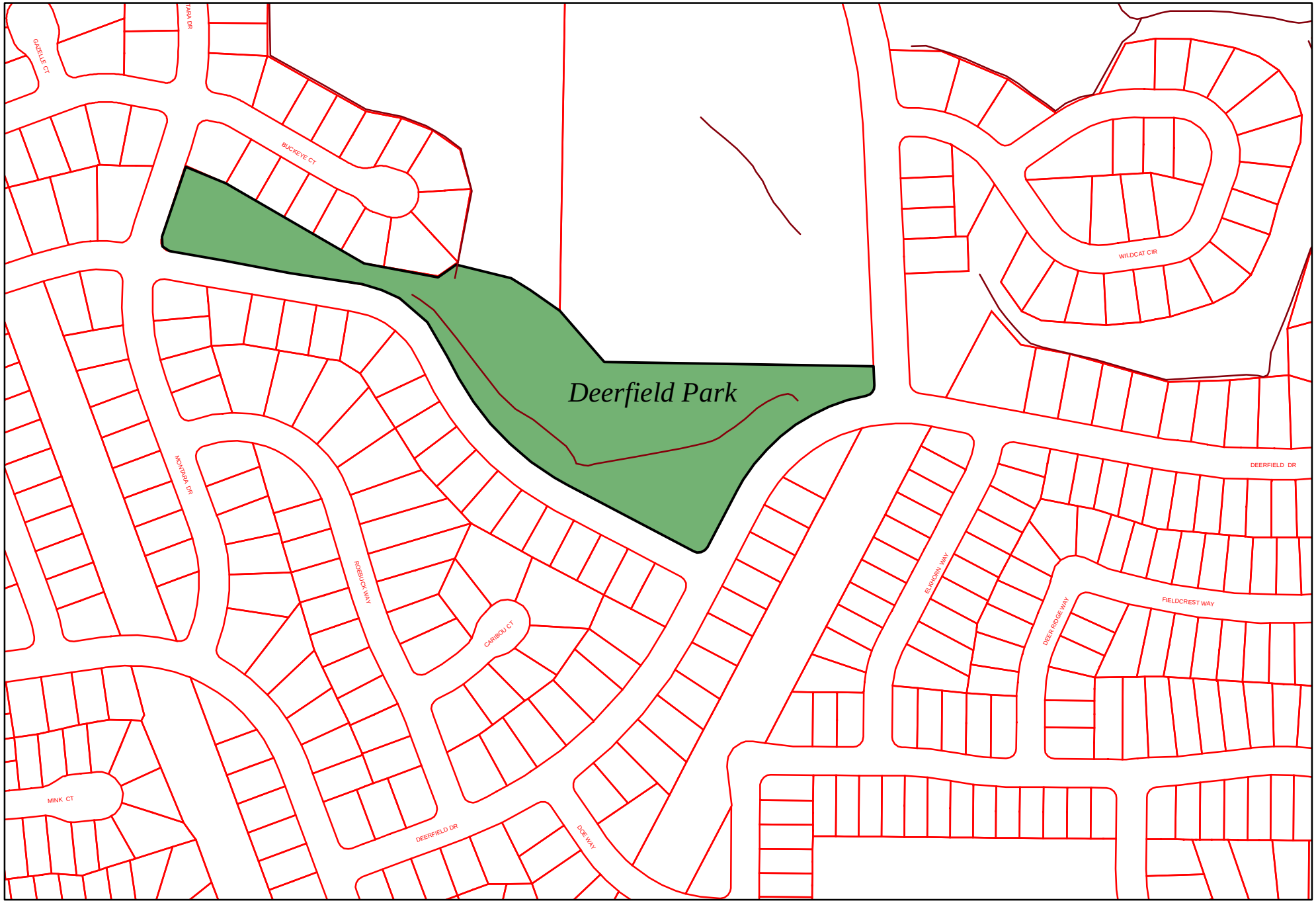


N

4700 Deerfield Drive

*City of Antioch GIS*

**Deerfield Park**
**3.94 Acres**

N

2000 Prewett Ranch Drive

*City of Antioch GIS*

**Diablo West Park**
**4.04 Acres**

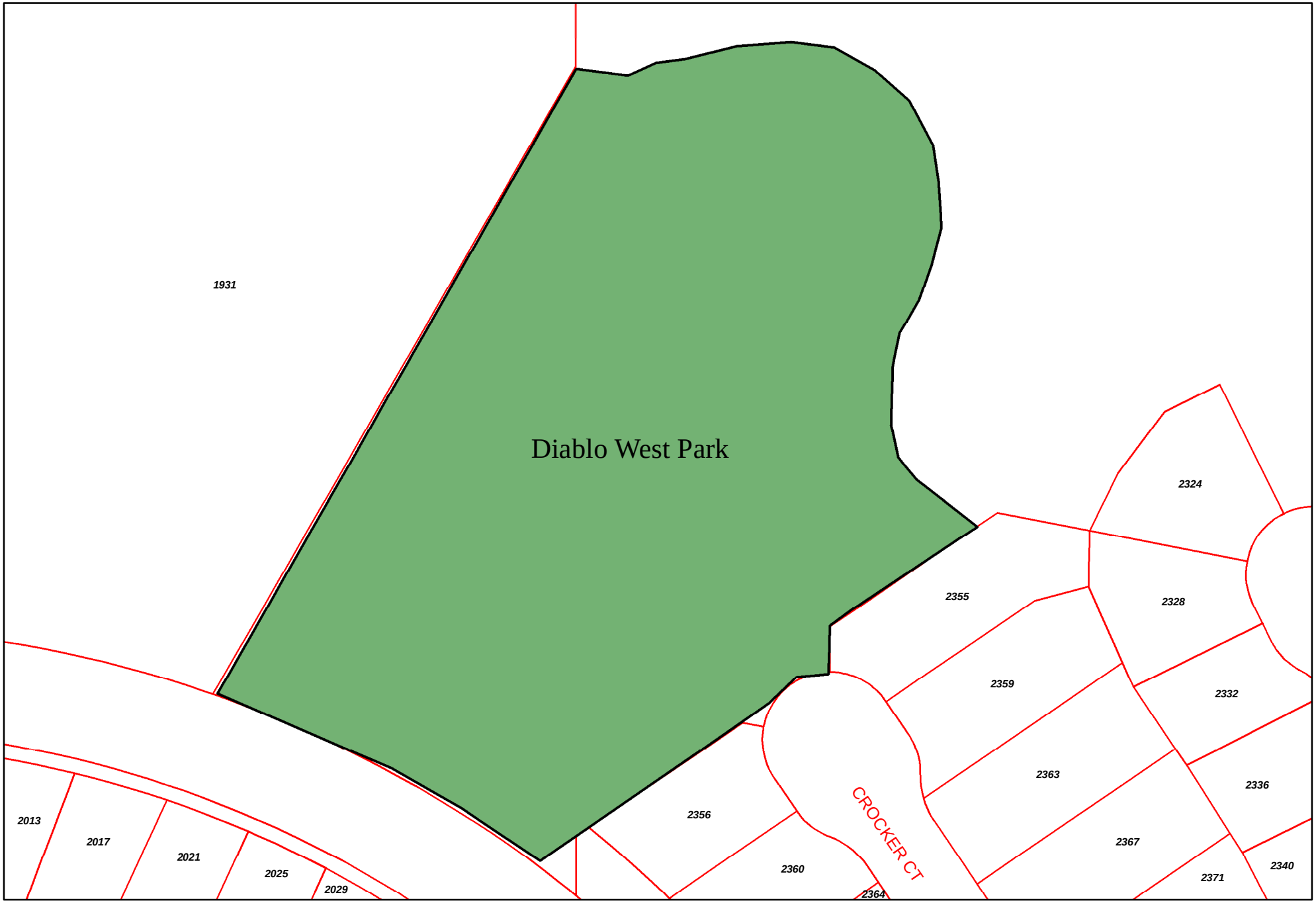


N

2000 Prewett Ranch Drive

*City of Antioch GIS*

**Diablo West Park**
**4.16 Acres**

N

**4200 Eagleridge Drive**

City of Antioch GIS

**Eagleridge Park**
**5.38 Acres**

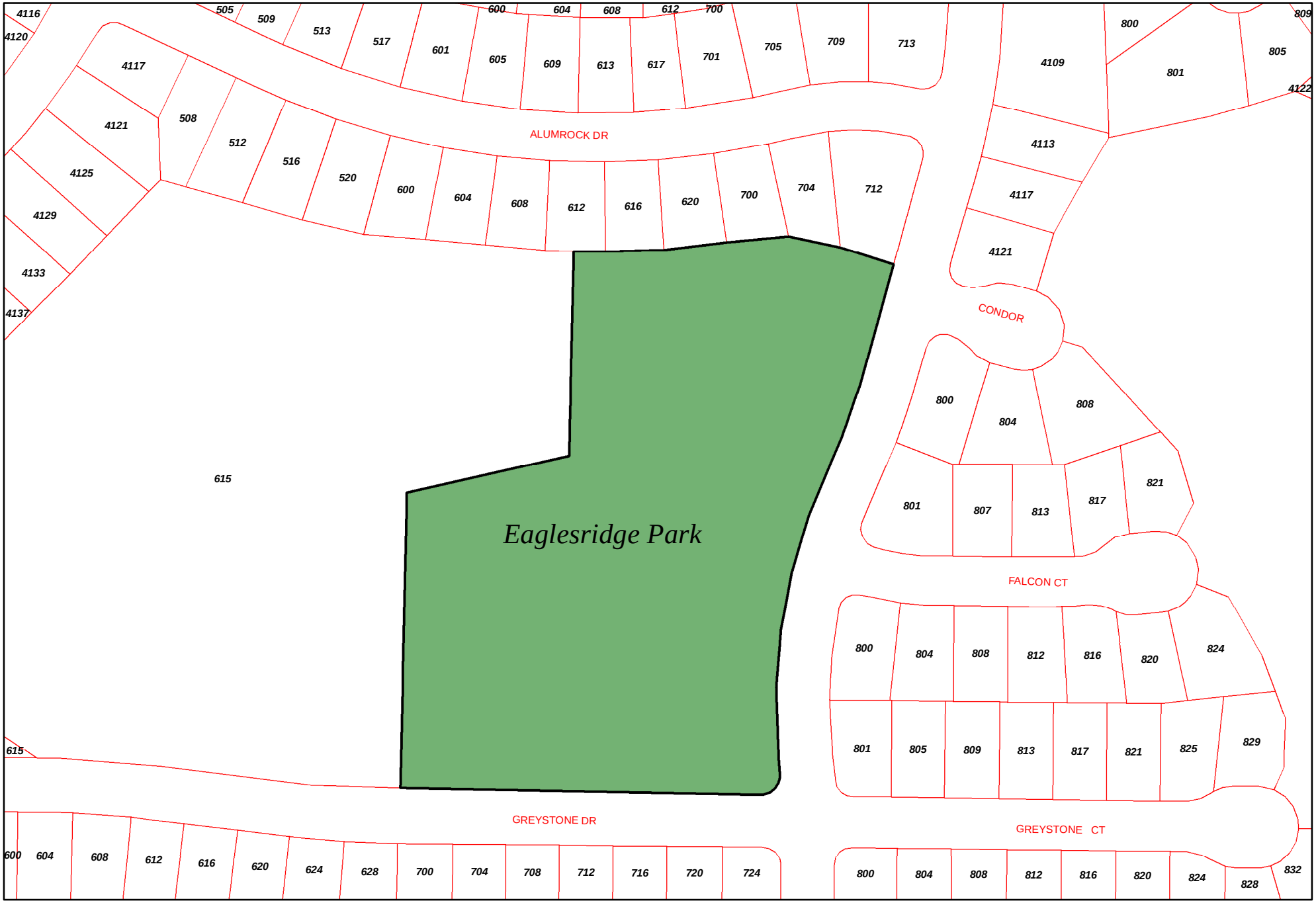


N

4200 Eagleridge Drive

City of Antioch GIS

**Eagleridge Park**
**5.38 Acres**

N

1100 Crestview Drive

*City of Antioch GIS*

**Fairview Park**
**2.96 Acres**

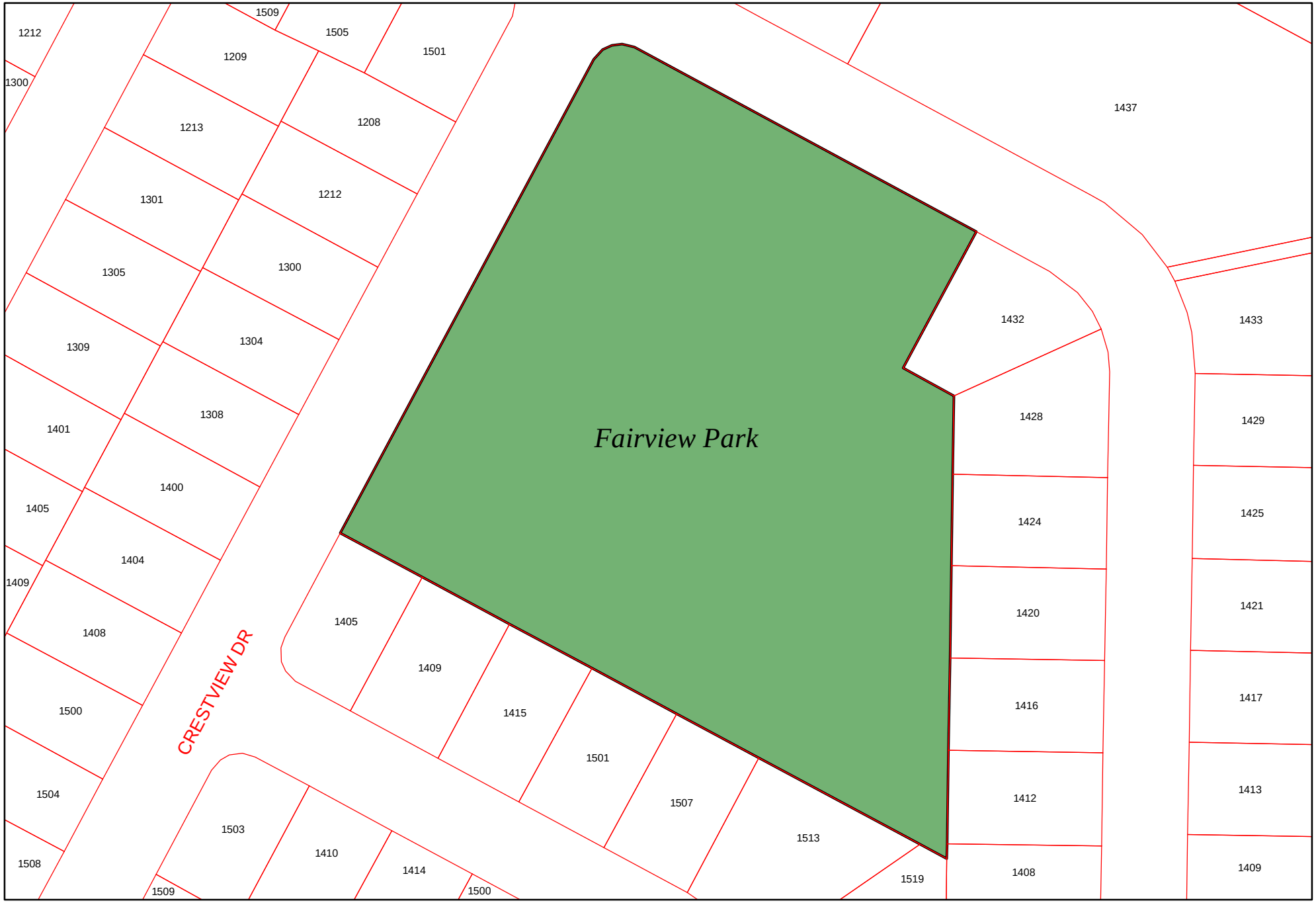


N

1100 Crestview Drive

*City of Antioch GIS*

**Fairview Park**
**2.96 Acres**

N

CITY OF ANTIOCH 1872 CALIFORNIA

**2800 Carmona Way**

***City of Antioch GIS***

**Gentrytown Park**
**14.49 Acres**

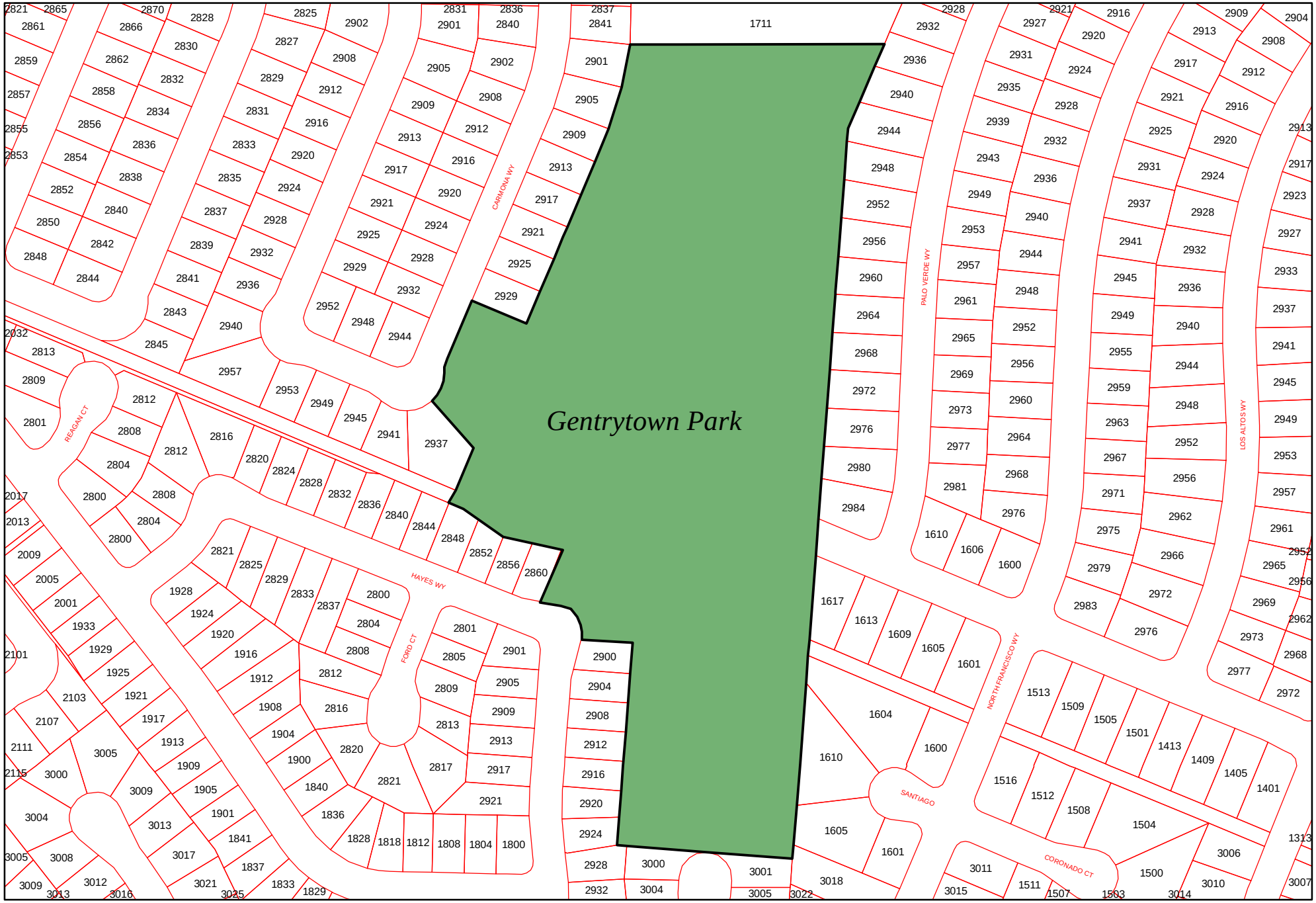


N

**2800 Carmona Way**

***City of Antioch GIS***

**Gentrytown Park**
**14.49 Acres**

N

5099 Hansen Drive

*City of Antioch GIS*

**Hansen Park**
**5.52 Acres**

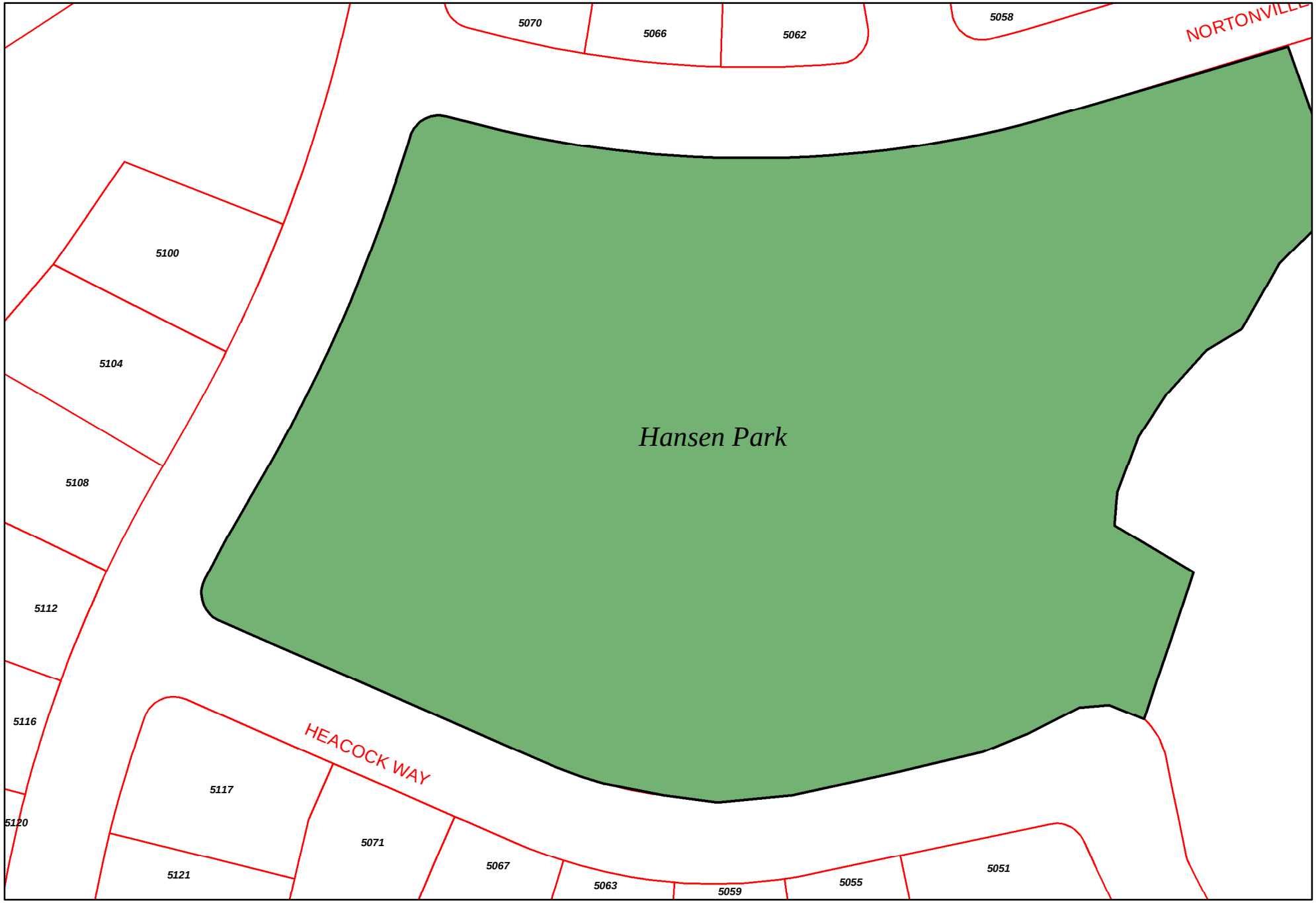


N

5099 Hansen Drive

*City of Antioch GIS*

**Hansen Park**
**5.47 Acres**

N

2900 Ashburton Drive

*City of Antioch GIS*

**Harbour Park**
**7.49 Acres**

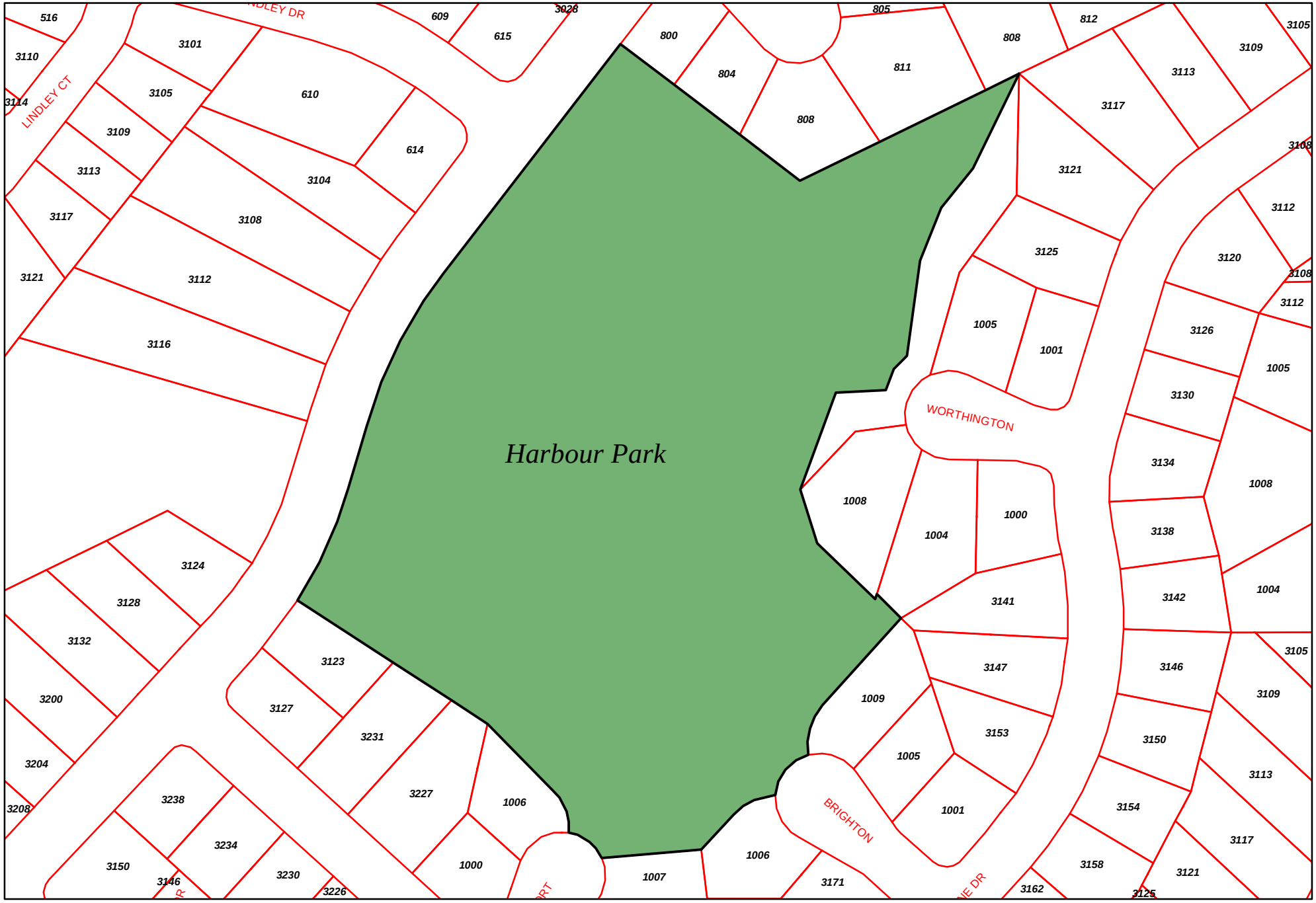
Harbour Park
LINDLEY CT
WORTHINGTON
BRIGHTON
516
3110
3114
3101
3105
3109
3113
3117
3121
3116
3112
3108
3104
610
614
609
615
3028
800
804
808
805
811
808
812
3117
3121
3125
1005
1001
3113
3109
3105
3108
3112
3120
3126
3130
3134
3138
3142
3146
3150
3154
3158
3162
3125
3121
3117
3113
3109
3105
1004
1008
1008
1004
1000
3141
3147
1009
3153
1005
1001
3146
3142
3138
3134
3130
3126
3120
3112
3108
3124
3128
3132
3200
3204
3208
3238
3234
3150
3146
3230
3226
3123
3127
3231
3227
1006
1000
1007
1006
3171
3124
3128
3132
3200
3204
3208
3238
3234
3150
3146
3230
3226
3123
3127
3231
3227
1006
1000
1007
1006
3171
3162
3158
3154
3150
3146
3142
3138
3134
3130
3126
3120
3112
3108
3105
3109
3113
3117
3121
3125
1005
1001
1009
1005
1001
1008
1004
1000
3141
3147
3153
3146
3142
3138
3134
3130
3126
3120
3112
3108
3105
3109
3113
3117
3121
3125
3162
3158
3154
3150
3146
3230
3226
3234
3238
3208
3204
3200
3132
3128
3124
3116
3121
3117
3113
3109
3105
3114
3110
516

N

5100 Deerspring Way

*City of Antioch GIS*

**Heidorn Park**
**3.19 Acres**

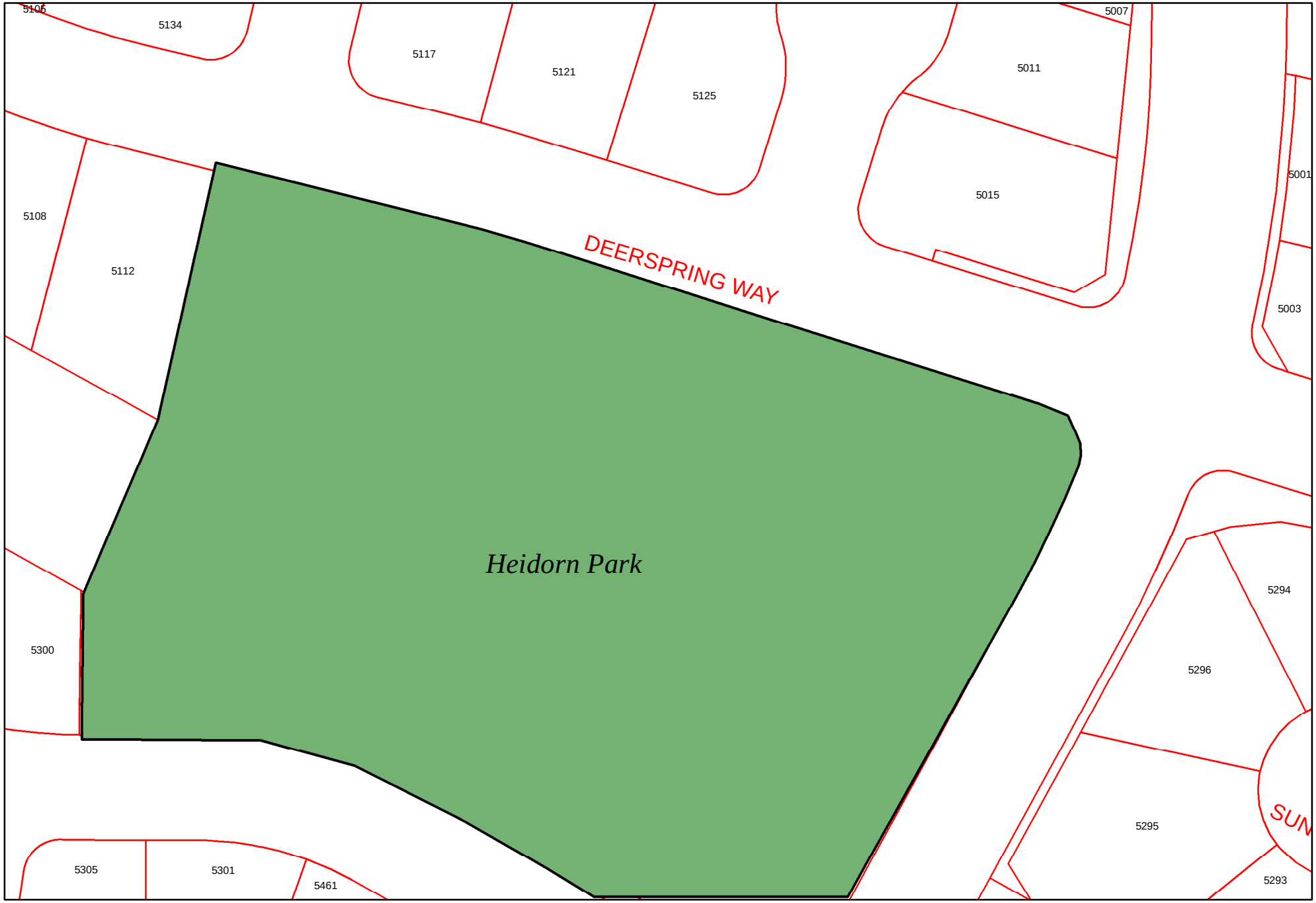


N

**5100 Deerspring Way**

***City of Antioch GIS***

**Heidorn Park**
**3.24 Acres**

N

1300 Larkspur Drive

*City of Antioch GIS*

**Hillcrest Park**
**17.50 Acres**

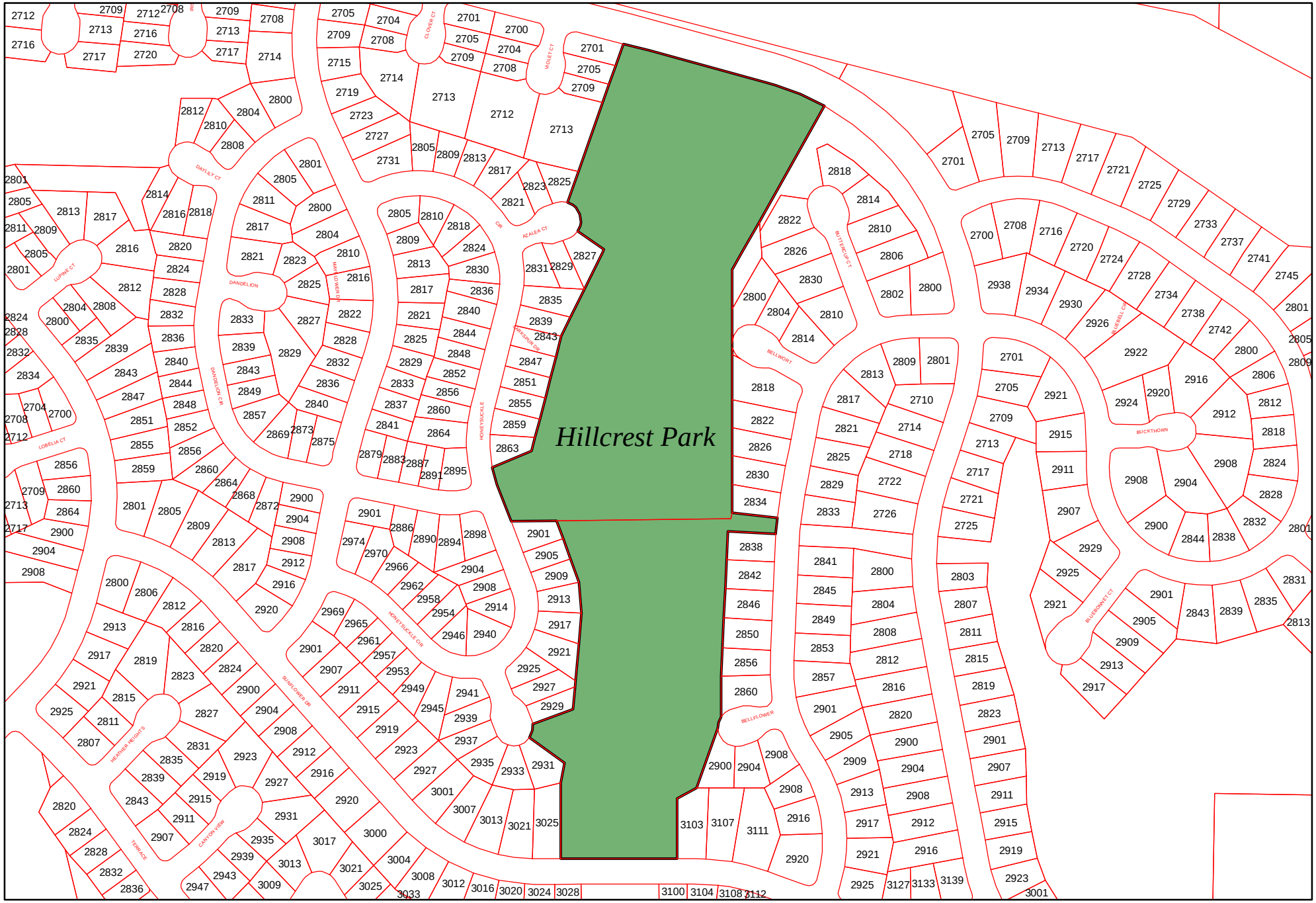


N

1300 Larkspur Drive

*City of Antioch GIS*

**Hillcrest Park**
**17.50 Acres**

N

1600 jacobsen St

*City of Antioch GIS*

**Jacobsen Park**
**1.50 Acres**

N

1600 jacobsen St

*City of Antioch GIS*

**Jacobsen Park**
**1.50 Acres**

N

5000 Country Hills Dr

*City of Antioch GIS*

**Knoll Park**
**5.02 Acres**

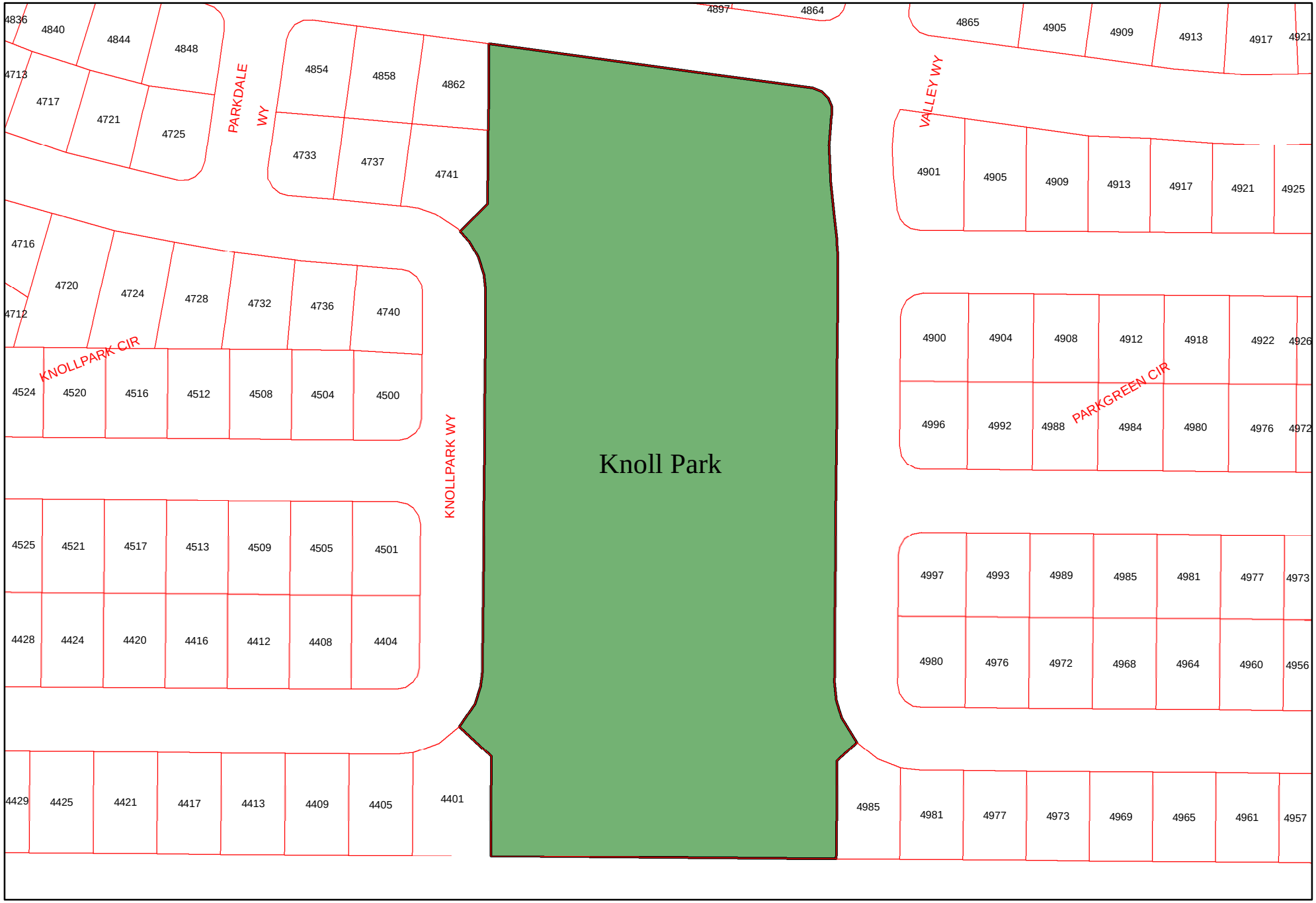


N

5000 Country Hills Dr

*City of Antioch GIS*

**Knoll Park**
**5.02 Acres**

N

2500 kendree Street

*City of Antioch GIS*

**Gino Marchetti Park**
**4.95 Acres**

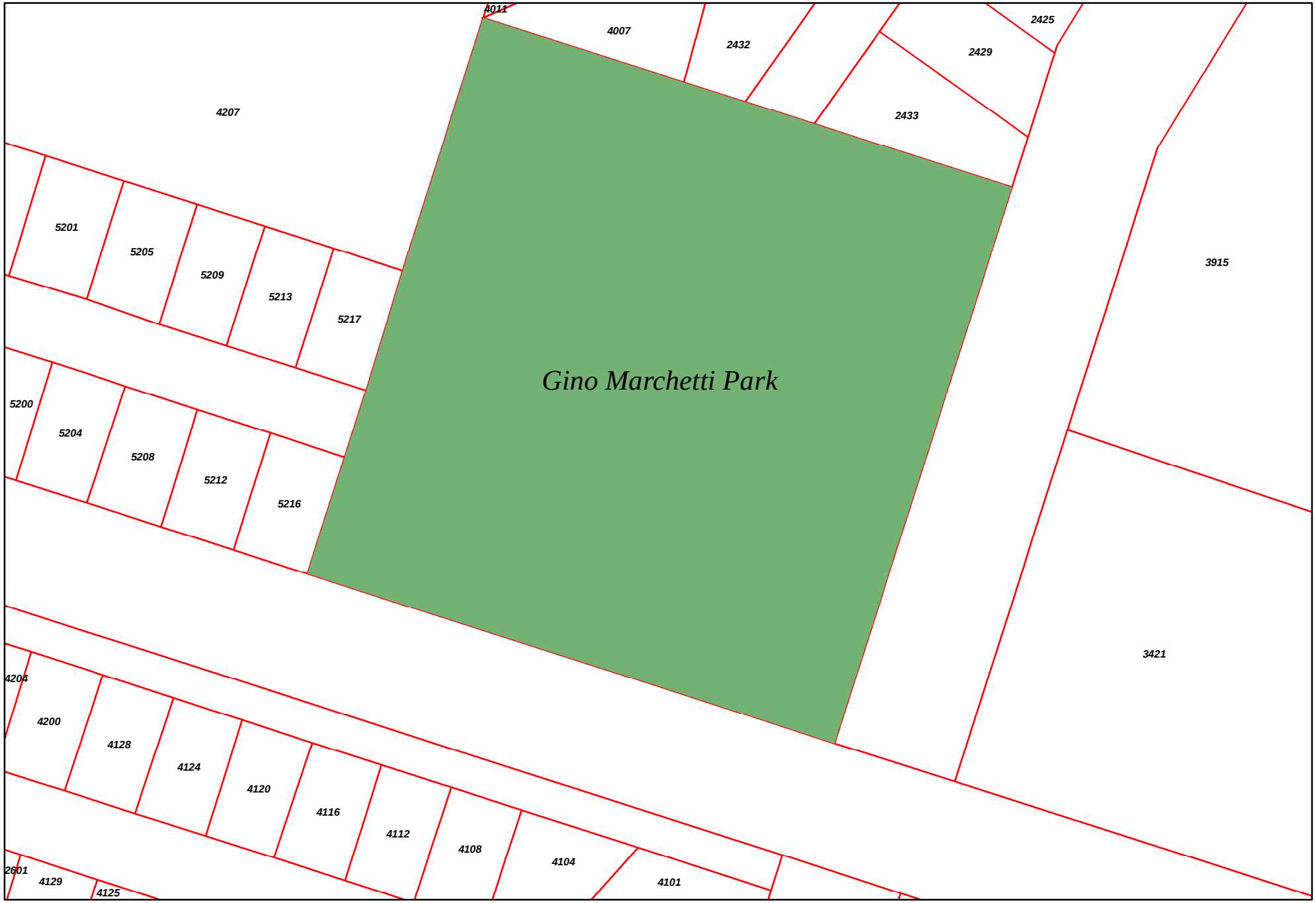


N

2500 kendree Street

*City of Antioch GIS*

**Gino Marchetti Park**
**4.95 Acres**

N

3301 Summit Way

*City of Antioch GIS*

**Markley Creek Park**
**4.37 Acres**

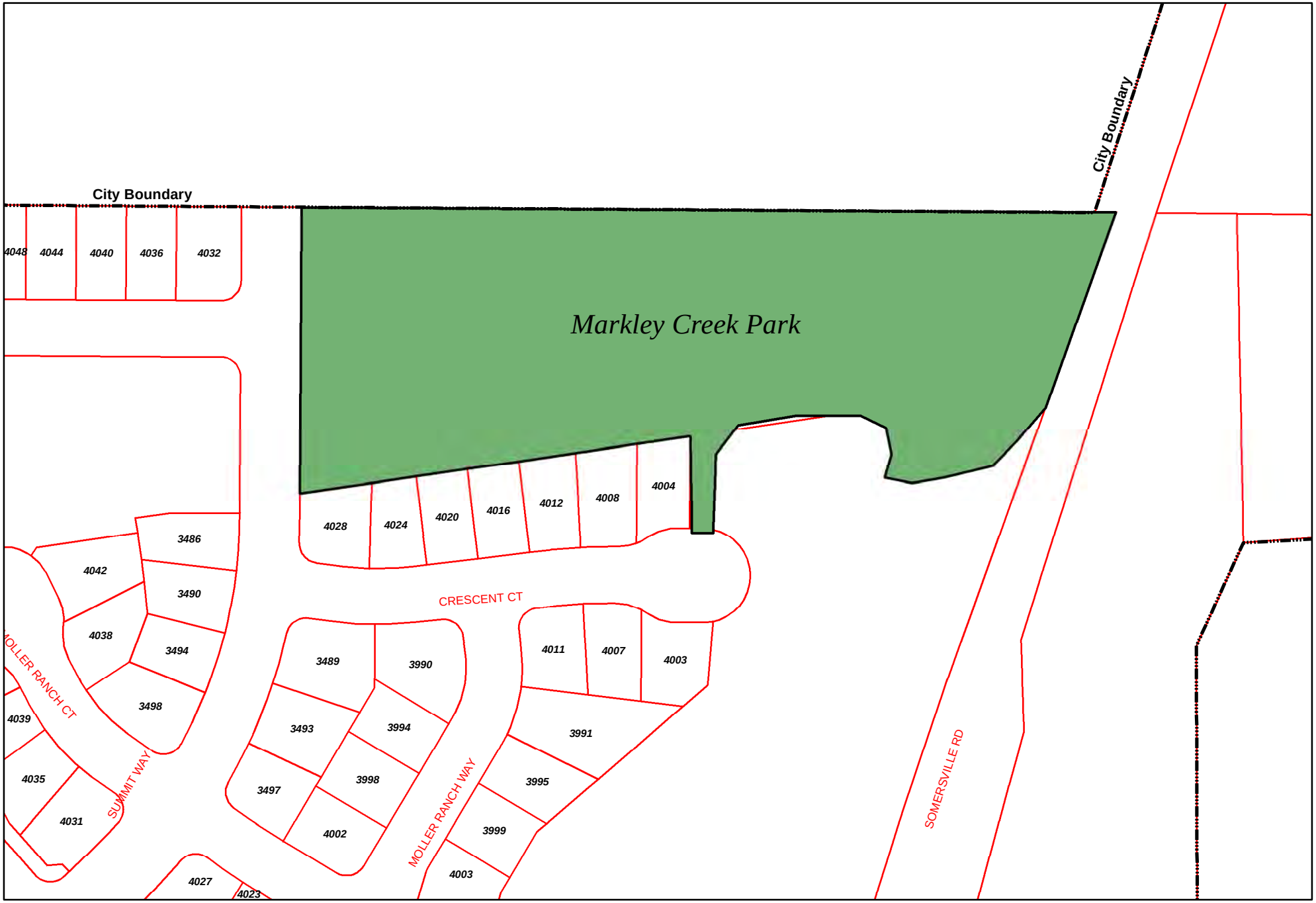


N

3301 Summit Way

*City of Antioch GIS*

**Markley Creek Park**
**4.06 Acres**

N

4707 Vista Grande Dr

*City of Antioch GIS*

**Meadow Creek Park**
**5.12 Acres**

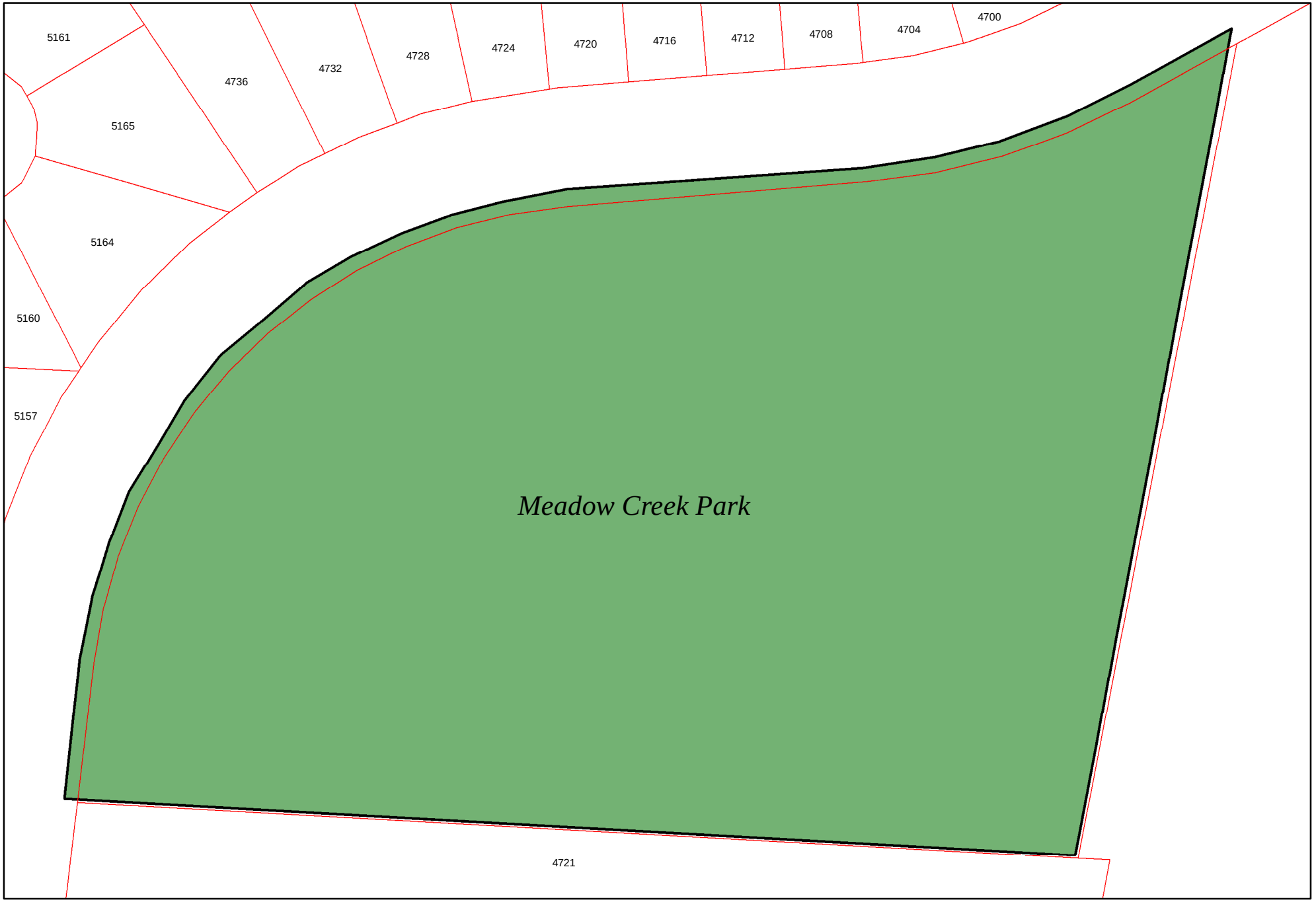


N

4707 Vista Grande Dr

*City of Antioch GIS*

**Meadow Creek Park**
**5.02 Acres**

N

CITY OF ANTIOCH CALIFORNIA 1872

1300 Yellowstone Dr

*City of Antioch GIS*

**Meadowbrook Park**
**2.90 Acres**

N

1300 Yellowstone Dr

*City of Antioch GIS*

**Meadowbrook Park**
**2.90 Acres**

N

4701 Lone Tree Way

*City of Antioch GIS*

**Childrens Memorial Tree Grove**

N

CITY OF ANTIOCH 1872 CALIFORNIA

**3000 S Francisco Way**

***City of Antioch GIS***

**Mira Vista Park**
**6.80 Acres**

N

3000 S Francisco Way

*City of Antioch GIS*

**Mira Vista Park**
**6.80 Acres**

N

2000 Silverado Dr

*City of Antioch GIS*

**Mira Vista Hills Park**
**9.2 Acres**

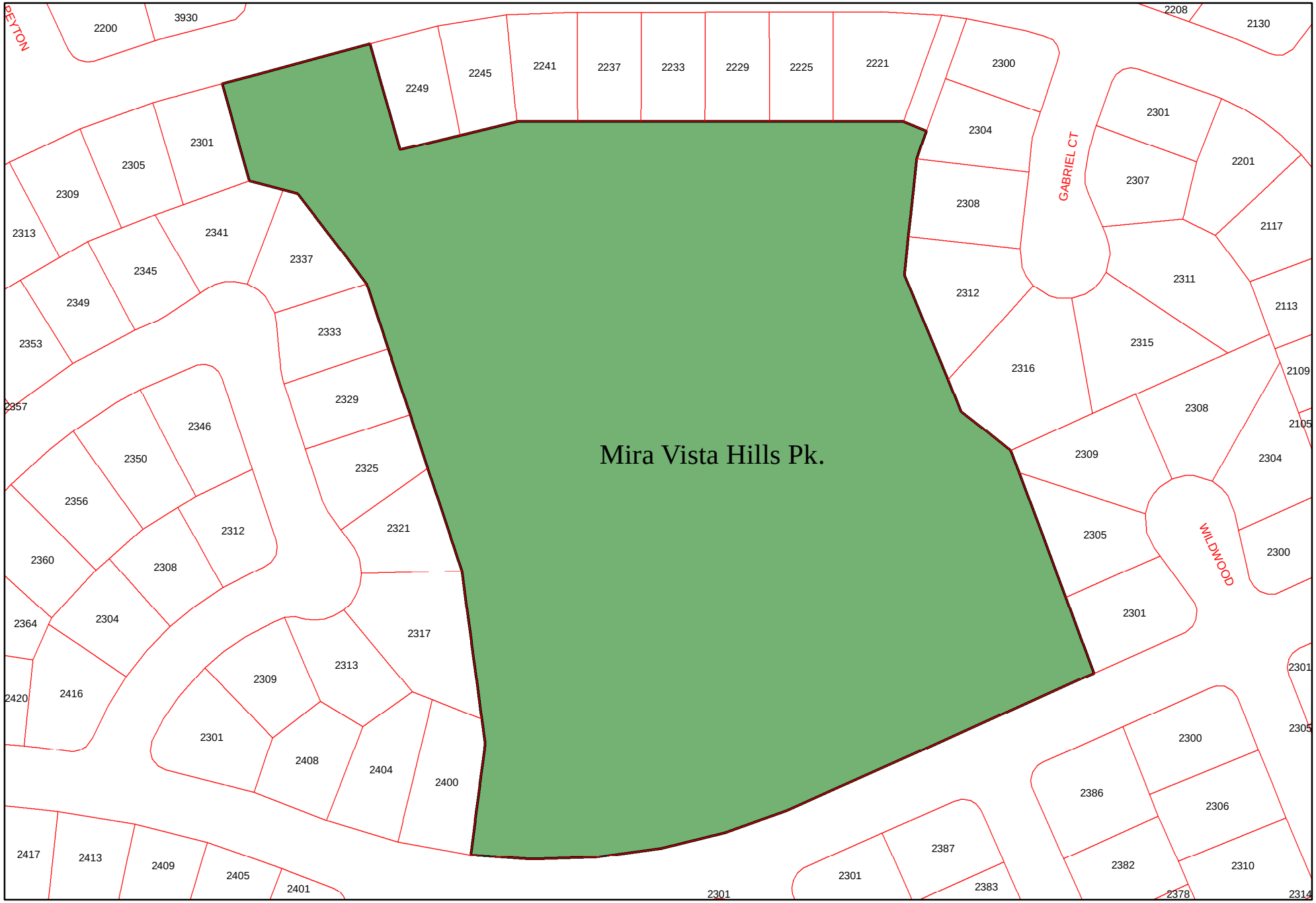


N

2000 Silverado Dr

*City of Antioch GIS*

**Mira Vista Hills Park**
**9.2 Acres**

N

2600 Sunset Ln

*City of Antioch GIS*

**Mountaire Park**
**5.08 Acres**

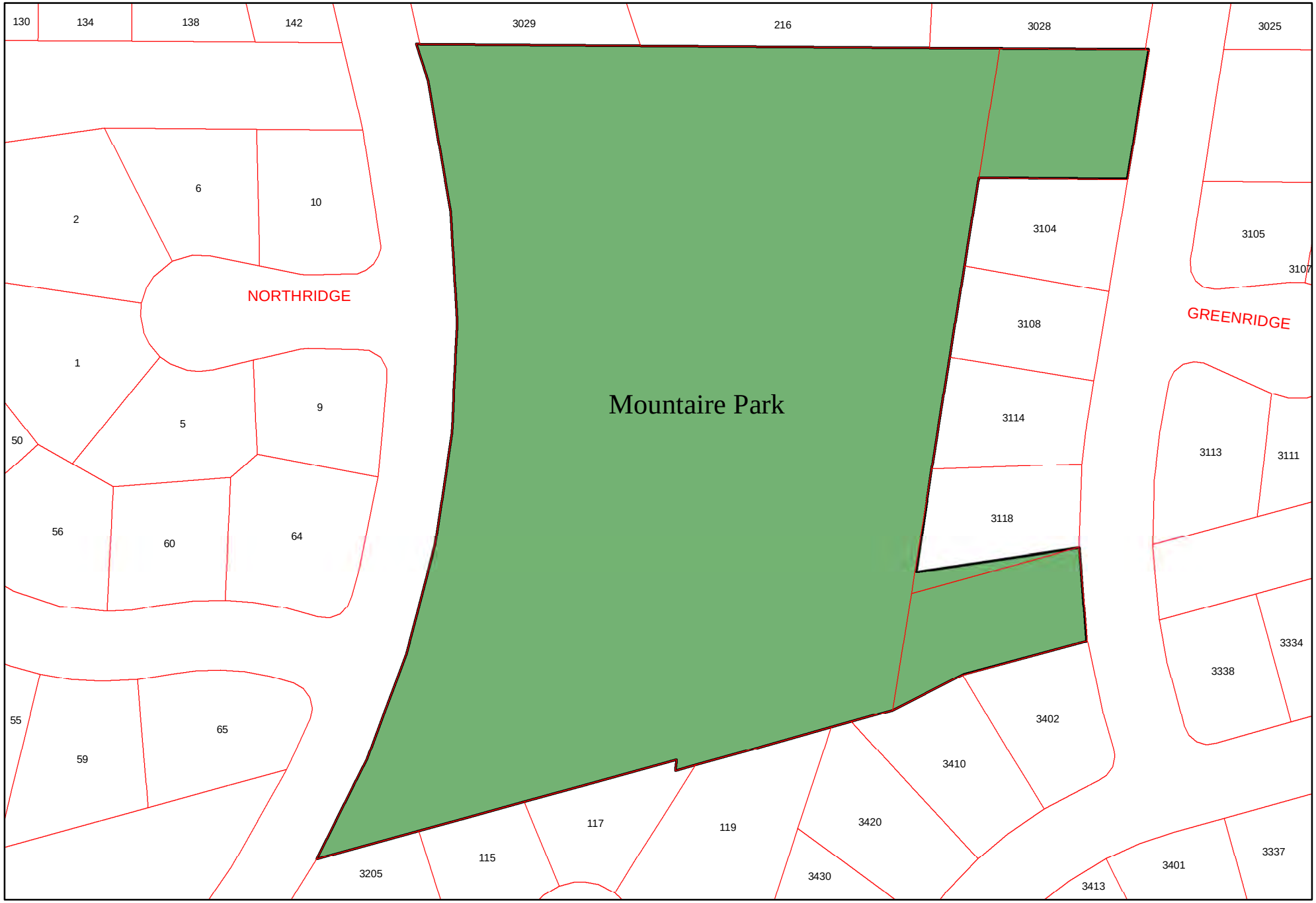


N

2600 Sunset Ln

*City of Antioch GIS*

**Mountaire Park**
**5.08 Acres**

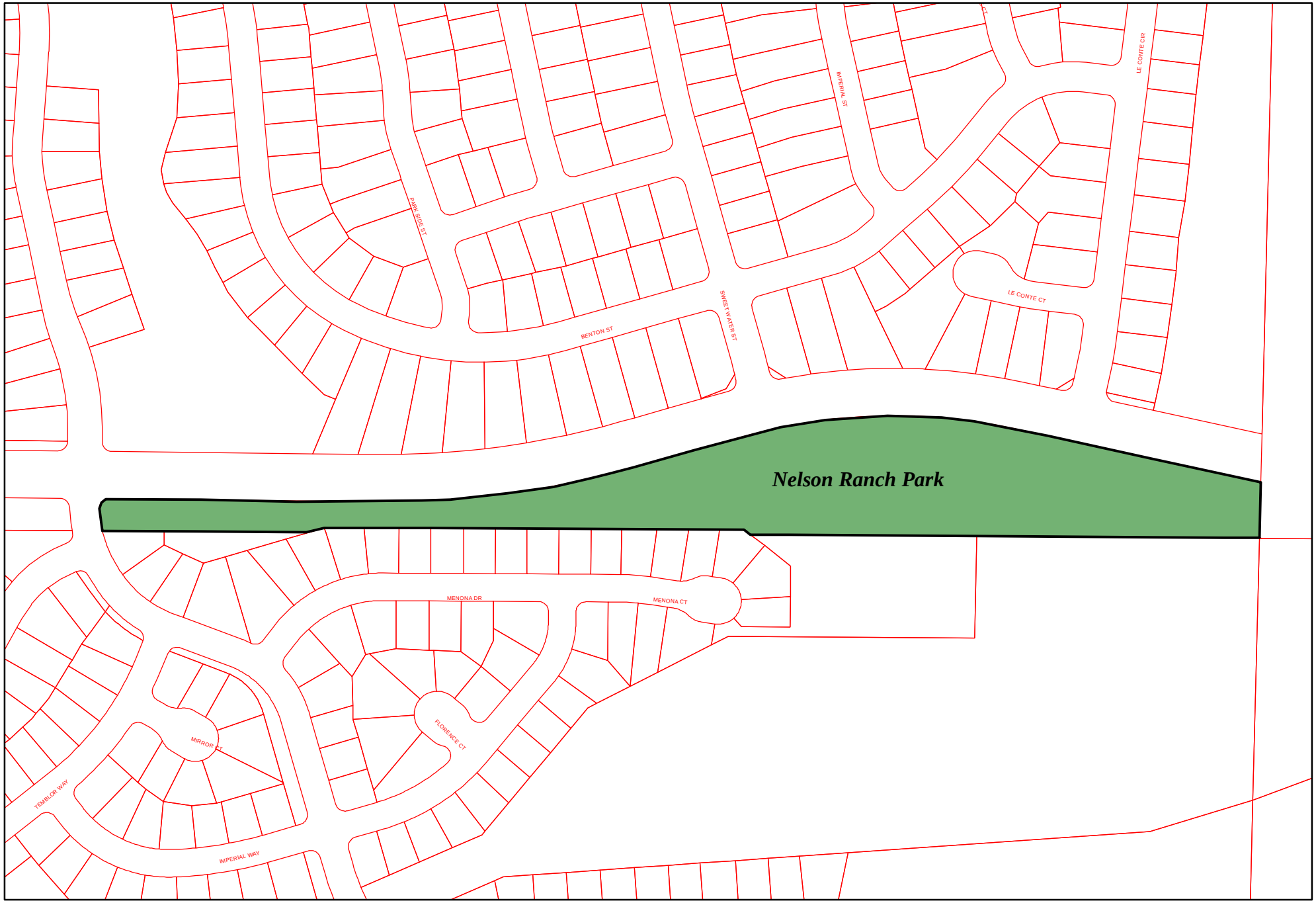


N

2000 Silverado Dr

*City of Antioch GIS*

**Nelson Ranch Park**
**7.318 Acres**

N

1400 W 6th Street

*City of Antioch GIS*

**Prosserville Park**
**1.05 Acres**

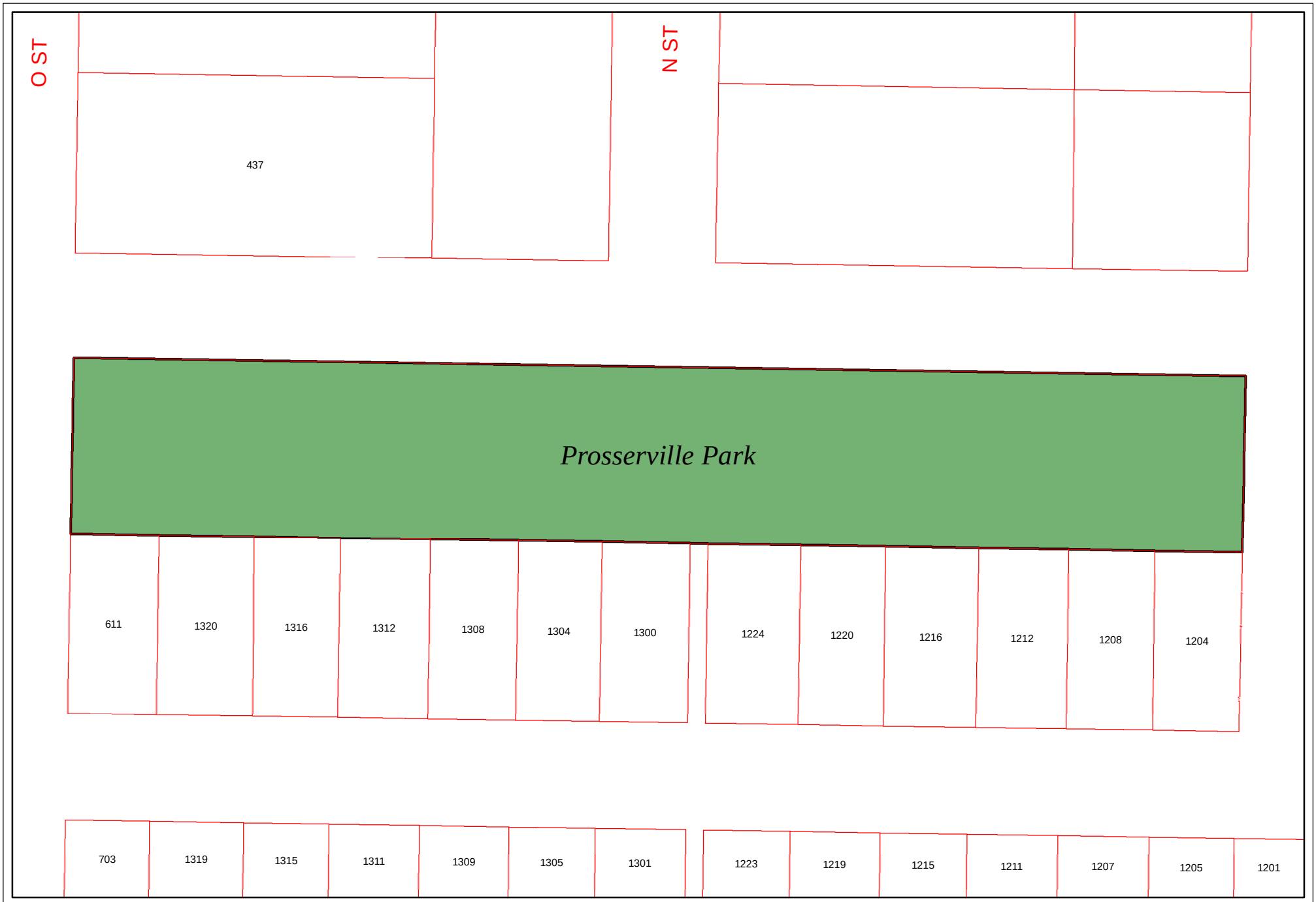


N

1400 W 6th Street

*City of Antioch GIS*

**Prosserville Park**
**1.05 Acres**

N

2700 Gentrytown Dr

*City of Antioch GIS*

**Village East Park**
**3.77 Acres**

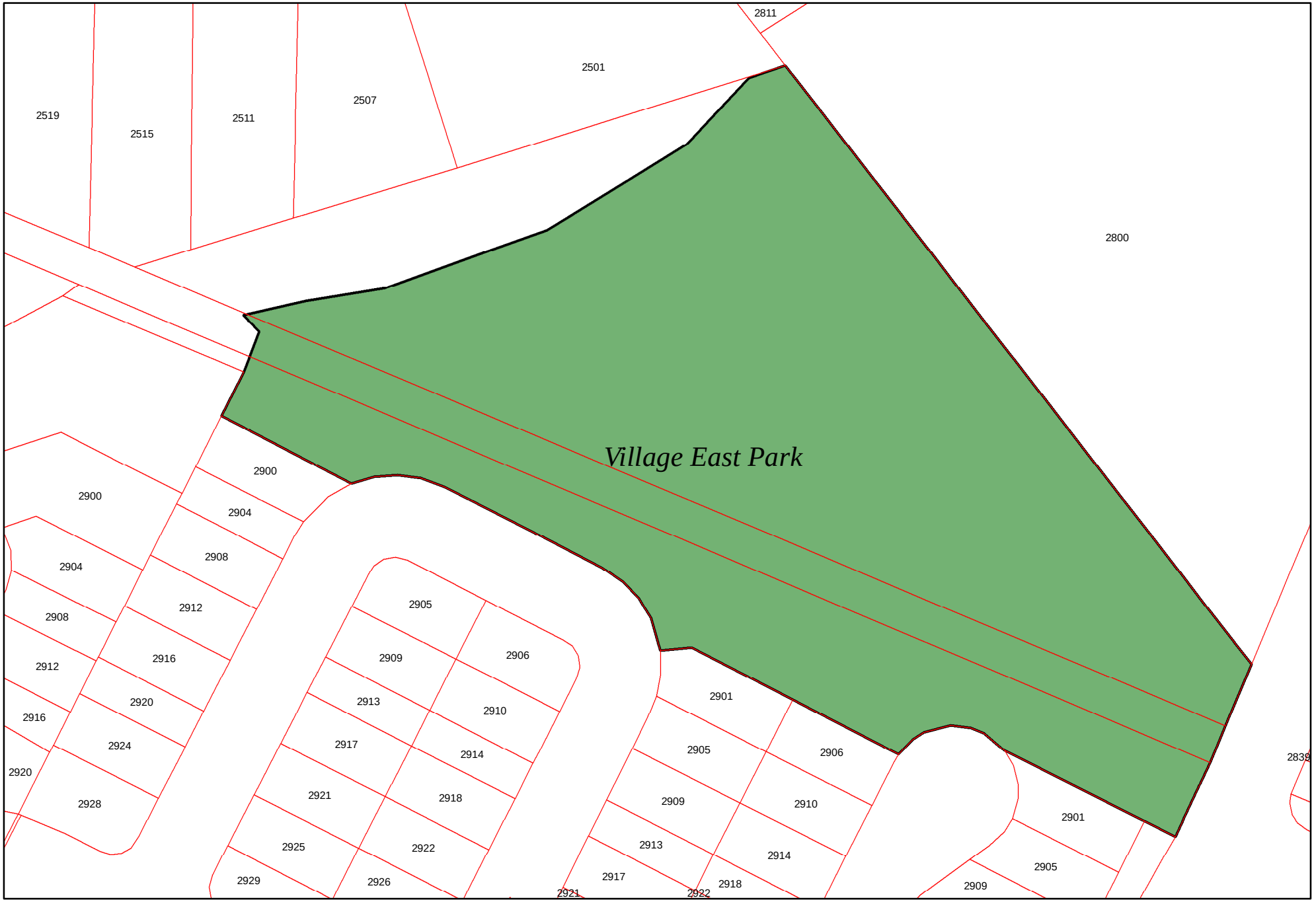


N

2700 Gentrytown Dr

*City of Antioch GIS*

**Village East Park**
**4.32 Acres**

N

**5000 Lone Tree Way**

***City of Antioch GIS***

**Williamson Ranch Park**
**4.91 Acres**

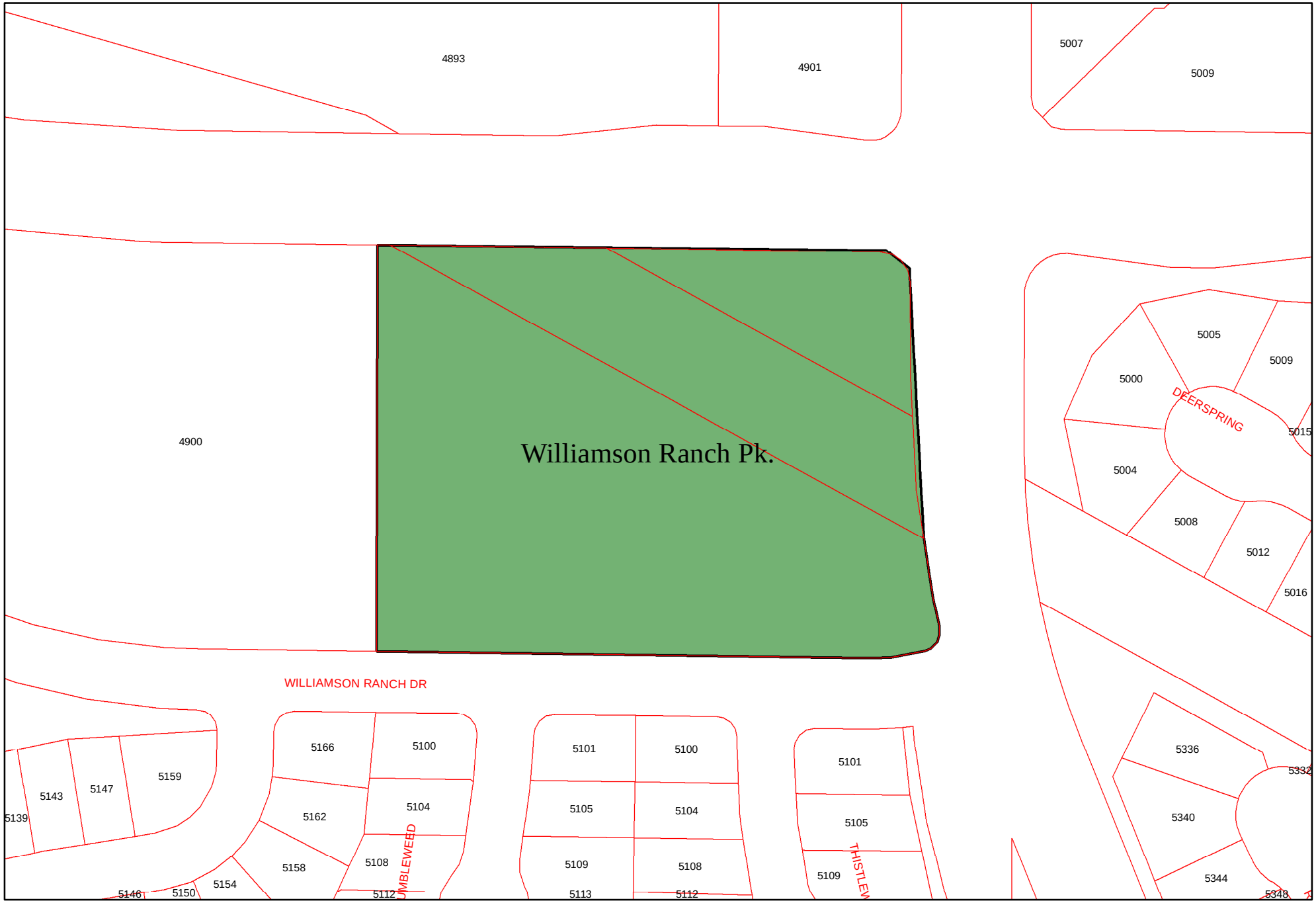


N

5000 Lone Tree Way

*City of Antioch GIS*

**Williamson Ranch Park**
**4.91 Acres**